



# Sheringham Shoal and Dudgeon Offshore Wind Farm Extension Projects

## Public Rights of Way (to be temporarily stopped up) Plan

August 2022  
Document Reference: 2.11  
APFP Regulation: 5(2)(k)



590000

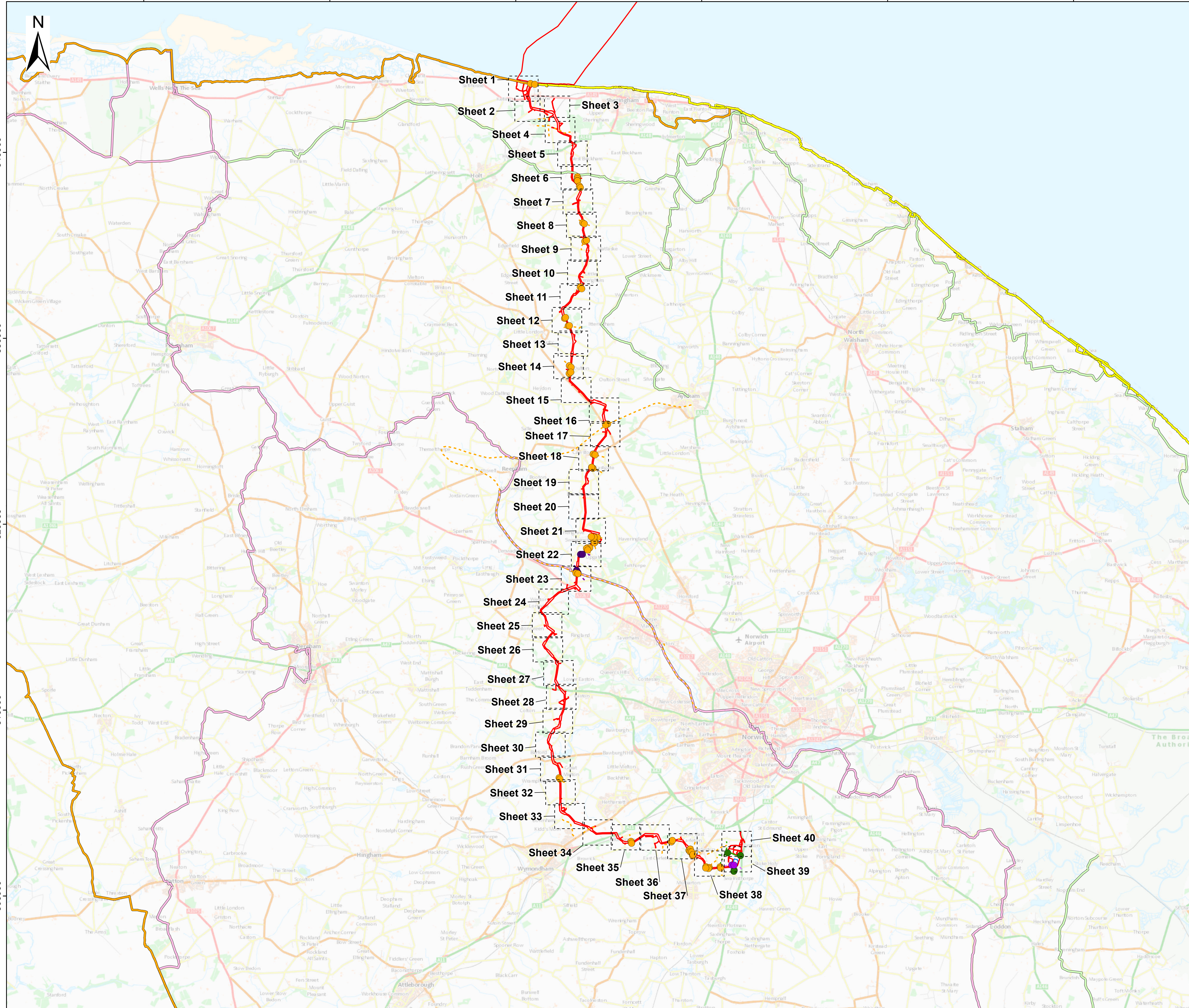
600000

610000

620000

630000

640000



# Sheringham Shoal and Dudgeon Extension Projects


Title: Public Rights of Way (to be temporarily stopped up) Plan Key Plan

APFP Regulations Reference: 5(2)(k)  
Application Doc. no.: 2.11

**Legend:**

|                         |   |  |
|-------------------------|---|--|
| Order Limits            | Bridleway   | <b>PRoW to be temporarily stopped up</b> |
| Onshore Substation Site | Byway Open to All   | Bridleway                                |
| Sheet Boundary          | Footpath  | Byway Open to All                        |
| Coastal Path            | Restricted Byway  | Footpath                                 |
| National Trail          | Restricted Byway  | Restricted Byway                         |
| National Cycle Route    | <b>PRoW to be temporarily stopped up - start and end points</b> |  |
| Regional Cycle Route    | Bridleway   |  |
| <b>PRoW</b>             | Byway Open to All   |  |
| Bridleway               | Footpath  |  |
| Footpath                | Restricted Byway  |  |
| Byway Open to All       |   |  |
| Restricted Byway        |   |  |

**Data Sources:** © Norfolk County Council, 2020; © Sustran National Cycle Network, 2020; © Natural England copyright, 2020  
**Base Map:** © Crown copyright and database rights 2020, Ordnance Survey 0100031673; © OpenStreetMap (and) contributors, CC-BY-SA Contains OS data © Crown Copyright and database right 2020



Scale: 1:100,000 Scale at size: A1

Equinor Doc. no.: C282-RH-Z-GA-00003

| REV | DATE       | STATUS       | DRW | CHK | APR |
|-----|------------|--------------|-----|-----|-----|
| B   | 19/08/2022 | Second Issue | GC  | SM  | SM  |
| A   | 28/03/2022 | First Issue  | AZ  | SM  | SM  |





610000

610500

611000



344000

343500

343000

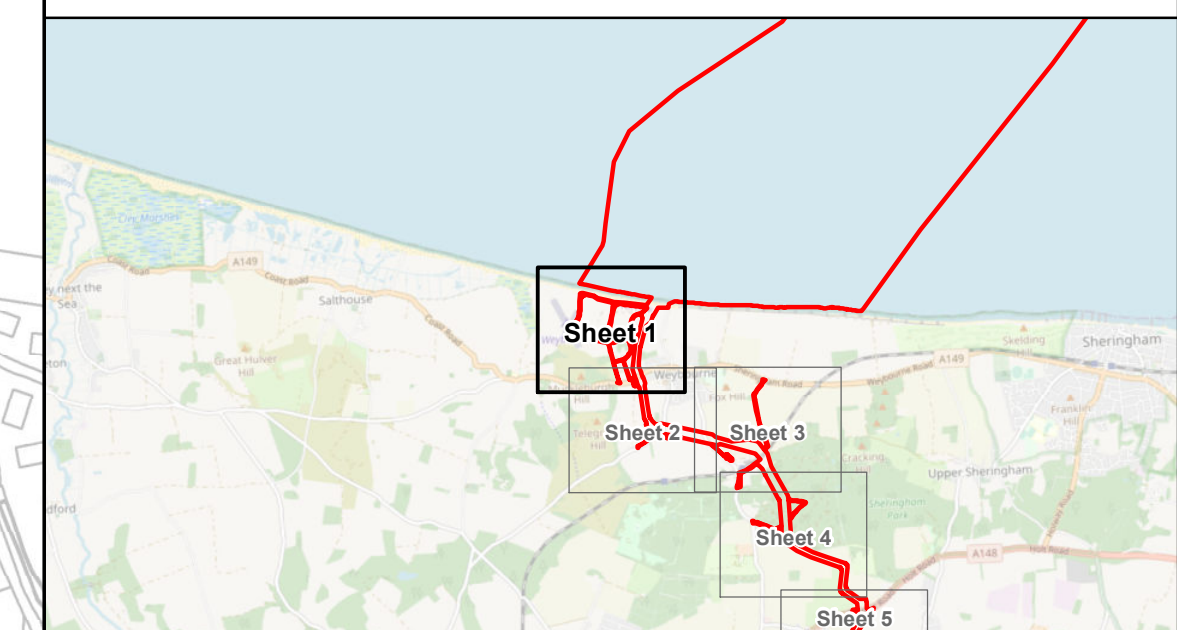
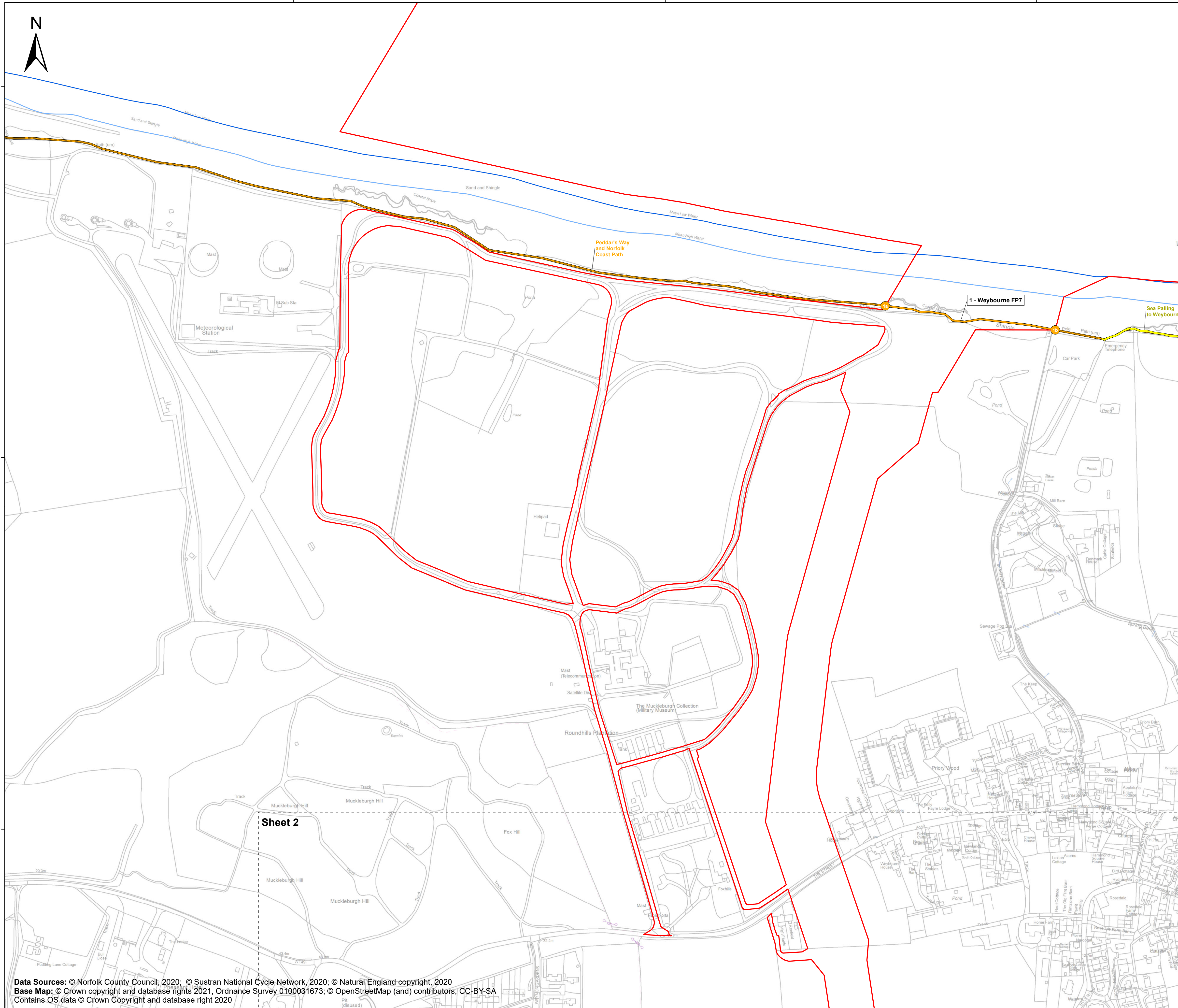
# Sheringham Shoal and Dudgeon Extension Projects

Title:  
Public Rights of Way (to be temporarily stopped up) Plan  
Sheet 1 of 40

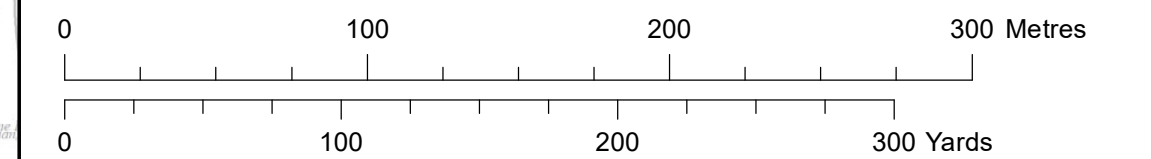
APFP Regulations Reference: 5(2)(k)  
Application Doc. no.: 2.11

### Legend:

- Order Limits
- Sheet Boundary
- Mean Low Water (Springs)
- Mean High Water (Springs)
- Coastal Path
- National Trail
- PRoW**
- Footpath
- PRoW to be temporarily stopped up
- Footpath
- PRoW to be temporarily stopped up - start and end points**
- Footpath



Coordinate Reference System: British National Grid  
Transformation WGS84: OSGB\_1936\_To\_WGS\_1984\_7



Scale: 1:2,500      Scale at size: A1

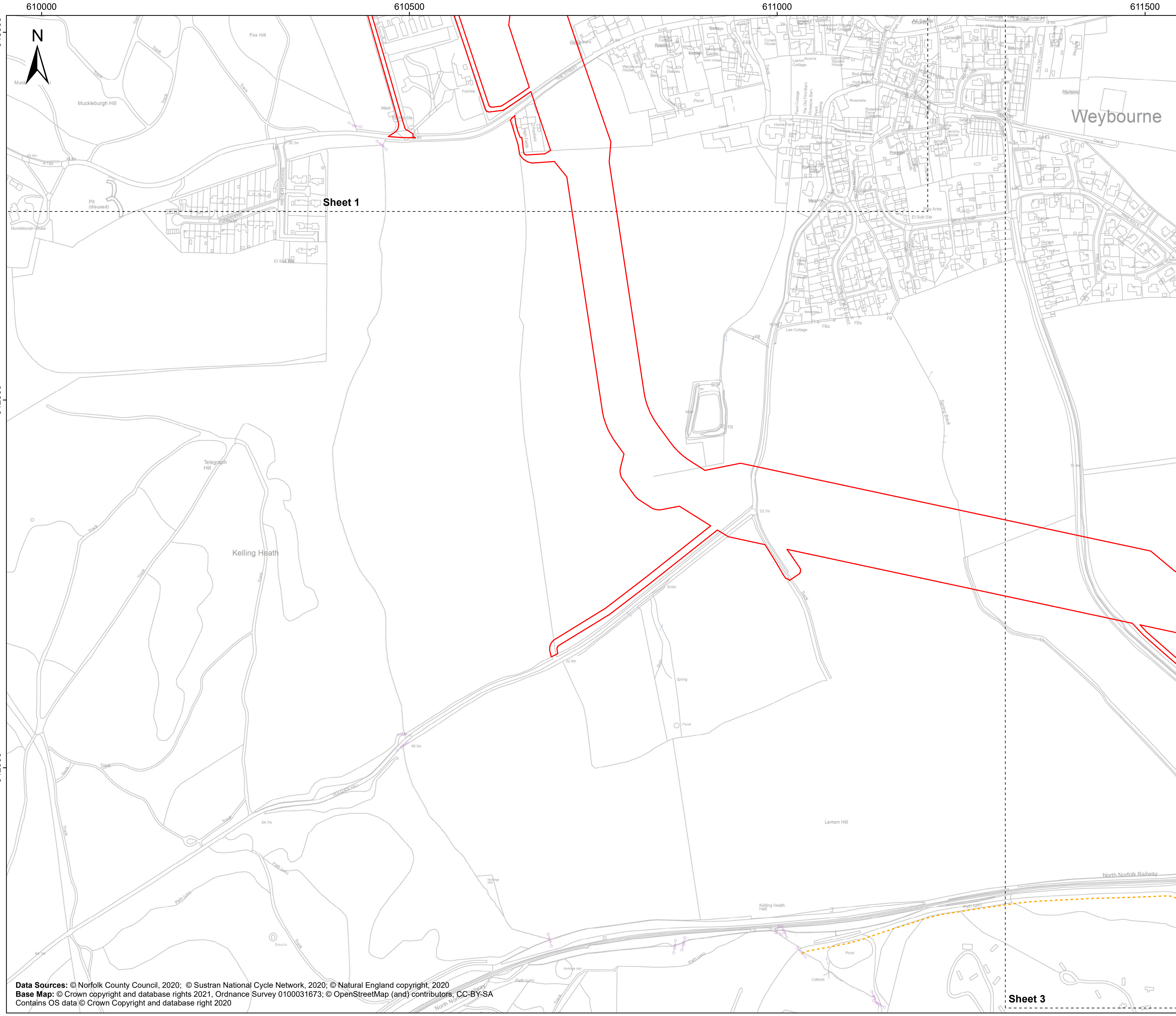
Equinor Doc. no.: C282-RH-Z-GA-00003

| REV | DATE       | STATUS       | DRW | CHK | APR |
|-----|------------|--------------|-----|-----|-----|
| B   | 19/08/2022 | Second Issue | GC  | SM  | SM  |
| A   | 28/03/2022 | First Issue  | AZ  | SM  | SM  |

Data Sources: © Norfolk County Council, 2020; © Sustran National Cycle Network, 2020; © Natural England copyright, 2020  
Base Map: © Crown copyright and database rights 2021, Ordnance Survey 0100031673; © OpenStreetMap (and) contributors, CC-BY-SA  
Contains OS data © Crown Copyright and database right 2020







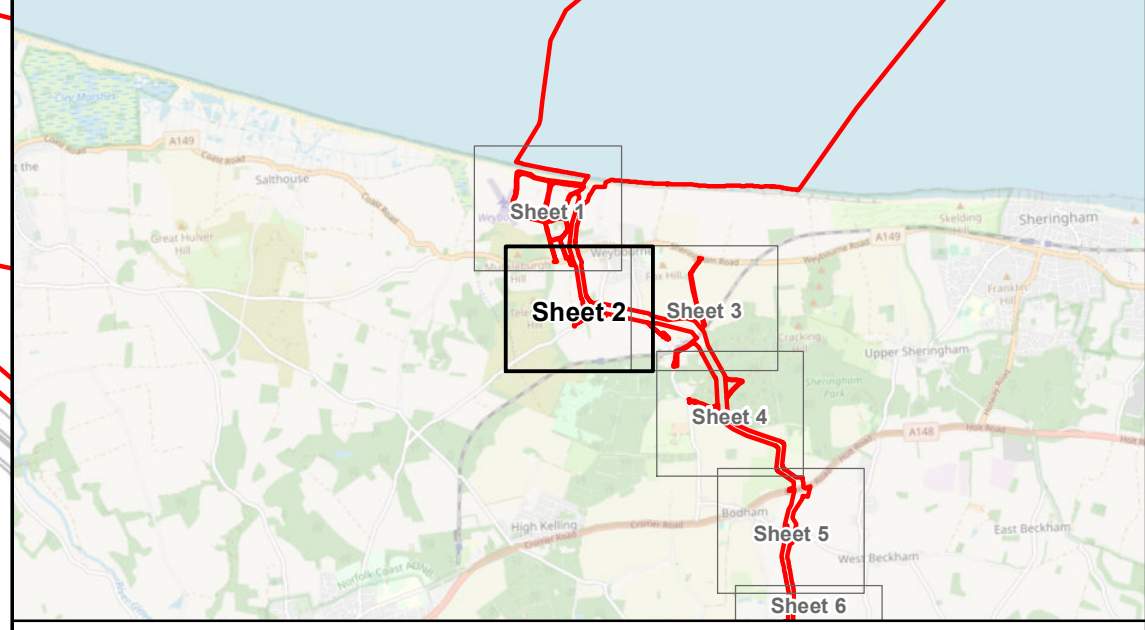
# Sheringham Shoal and Dudgeon Extension Projects

Title: Public Rights of Way (to be temporarily stopped up) Plan  
Sheet 2 of 40

APFP Regulations Reference: 5(2)(k)  
Application Doc. no.: 2.11

Legend:

- Order Limits
- Sheet Boundary
- PRoW**
- Footpath



Coordinate Reference System: British National Grid  
Transformation WGS84: OSGB\_1936\_To\_WGS\_1984\_7

Scale: 1:2,500 Scale at size: A1

Equinor Doc. no.: C282-RH-Z-GA-00003

| REV | DATE       | STATUS       | DRW | CHK | APR |
|-----|------------|--------------|-----|-----|-----|
| B   | 19/08/2022 | Second Issue | GC  | SM  | SM  |
| A   | 28/03/2022 | First Issue  | AZ  | SM  | SM  |



Data Sources: © Norfolk County Council, 2020; © Sustran National Cycle Network, 2020; © Natural England copyright, 2020  
Base Map: © Crown copyright and database rights 2021, Ordnance Survey 0100031673; © OpenStreetMap (and) contributors, CC-BY-SA  
Contains OS data © Crown Copyright and database right 2020

Sheet 1

Sheet 3



611500

612000

612500

343000

342500

342000

Sheet 2

Sheet 4

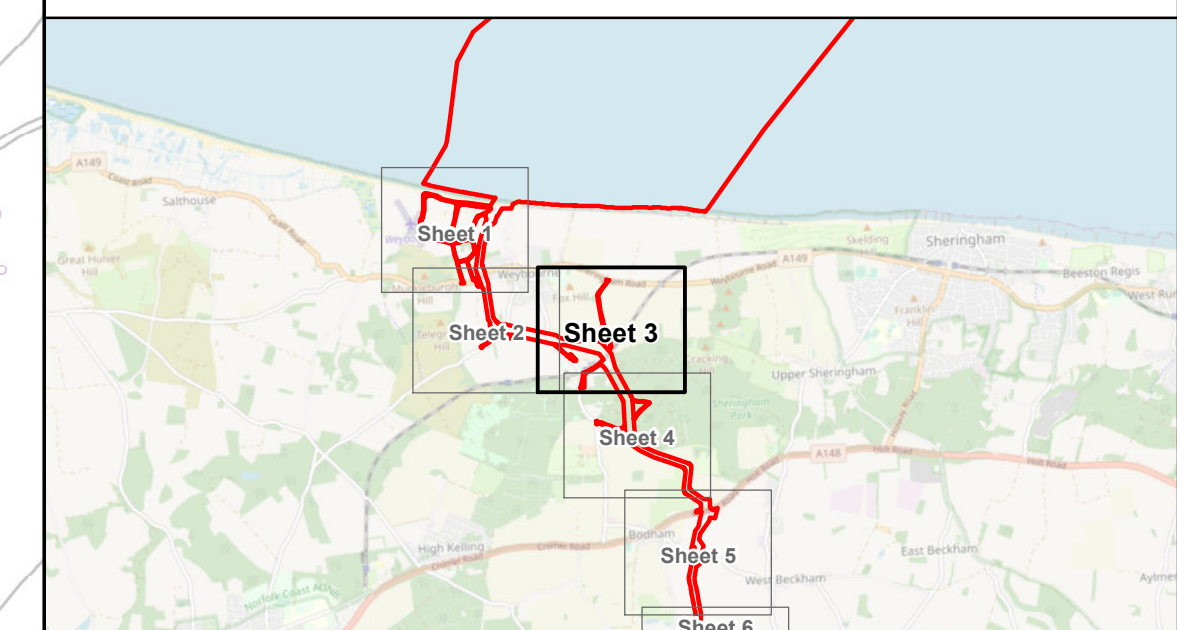
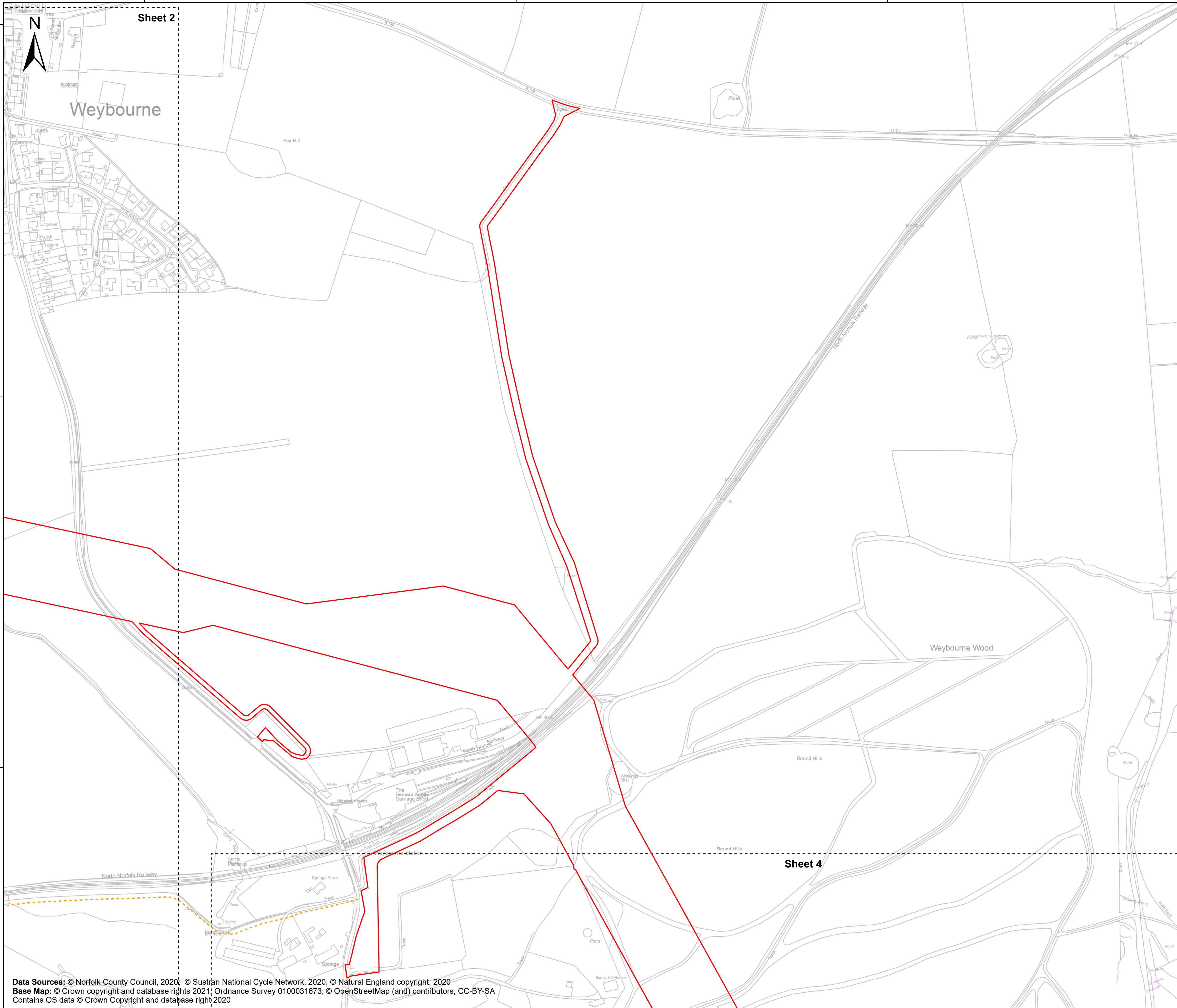
# Sheringham Shoal and Dudgeon Extension Projects

Title:  
Public Rights of Way (to be temporarily stopped up) Plan  
Sheet 3 of 40

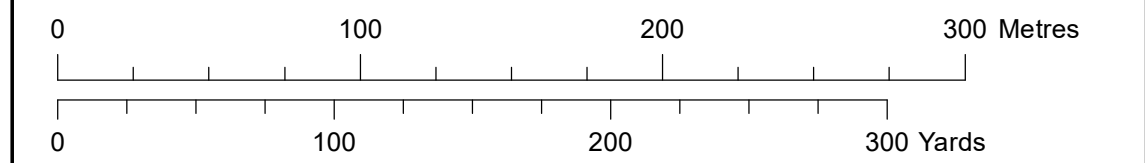
APFP Regulations Reference: 5(2)(k)  
Application Doc. no.: 2.11

### Legend:

- Order Limits
- Sheet Boundary
- PRoW**
- Footpath



Coordinate Reference System: British National Grid  
Transformation WGS84: OSGB\_1936\_To\_WGS\_1984\_7



Scale: 1:2,500      Scale at size: A1

Equinor Doc. no.: C282-RH-Z-GA-00003

| REV | DATE       | STATUS       | DRW | CHK | APR |
|-----|------------|--------------|-----|-----|-----|
| B   | 19/08/2022 | Second Issue | GC  | SM  | SM  |
| A   | 28/03/2022 | First Issue  | AZ  | SM  | SM  |

Data Sources: © Norfolk County Council, 2020; © Sustran National Cycle Network, 2020; © Natural England copyright, 2020  
Base Map: © Crown copyright and database rights 2021; Ordnance Survey 0100031673; © OpenStreetMap (and) contributors, CC-BY-SA  
Contains OS data © Crown Copyright and database right 2020

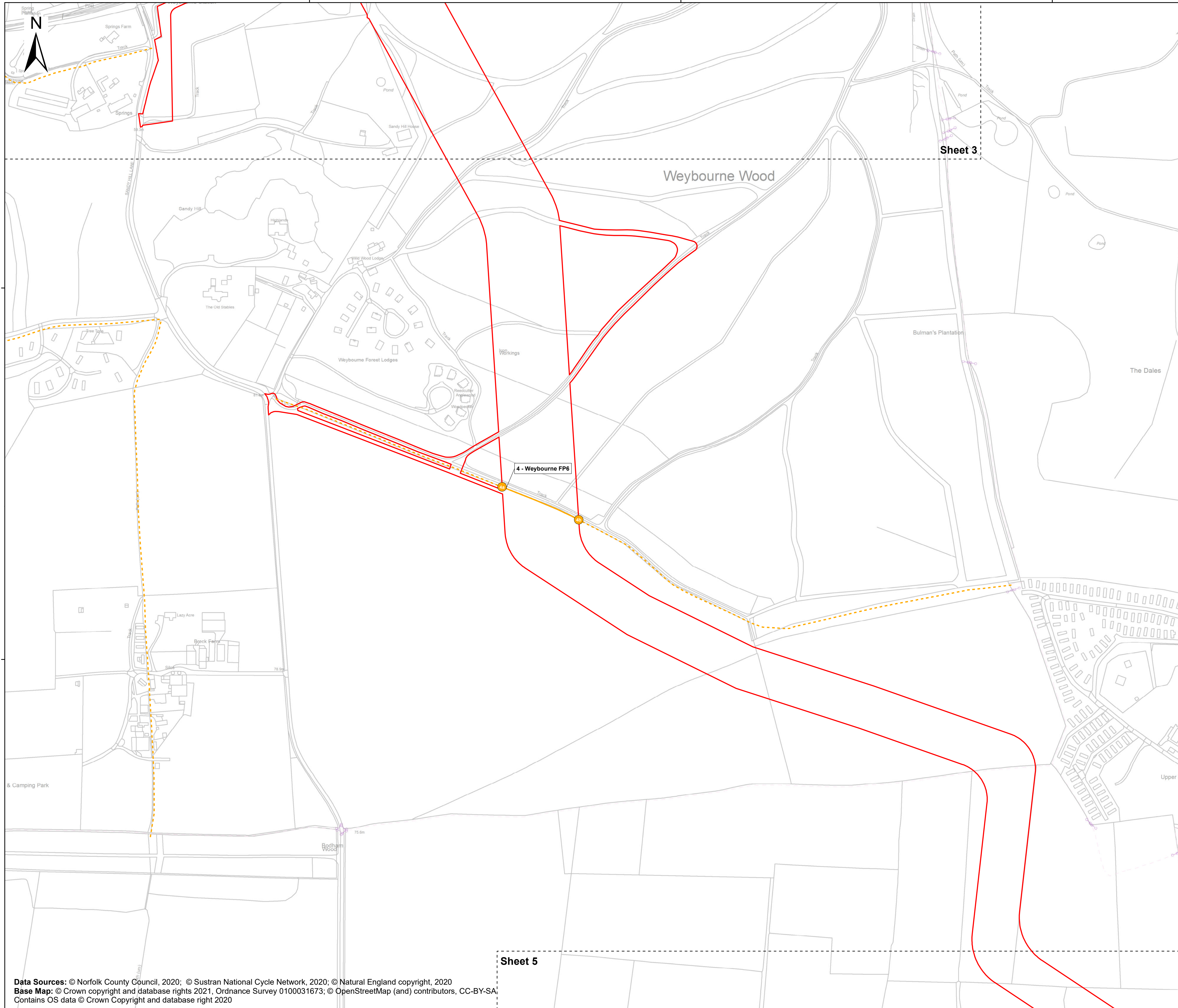




612000

612500

613000



# Sheringham Shoal and Dudgeon Extension Projects

Title:  
Public Rights of Way (to be temporarily stopped up) Plan  
Sheet 4 of 40

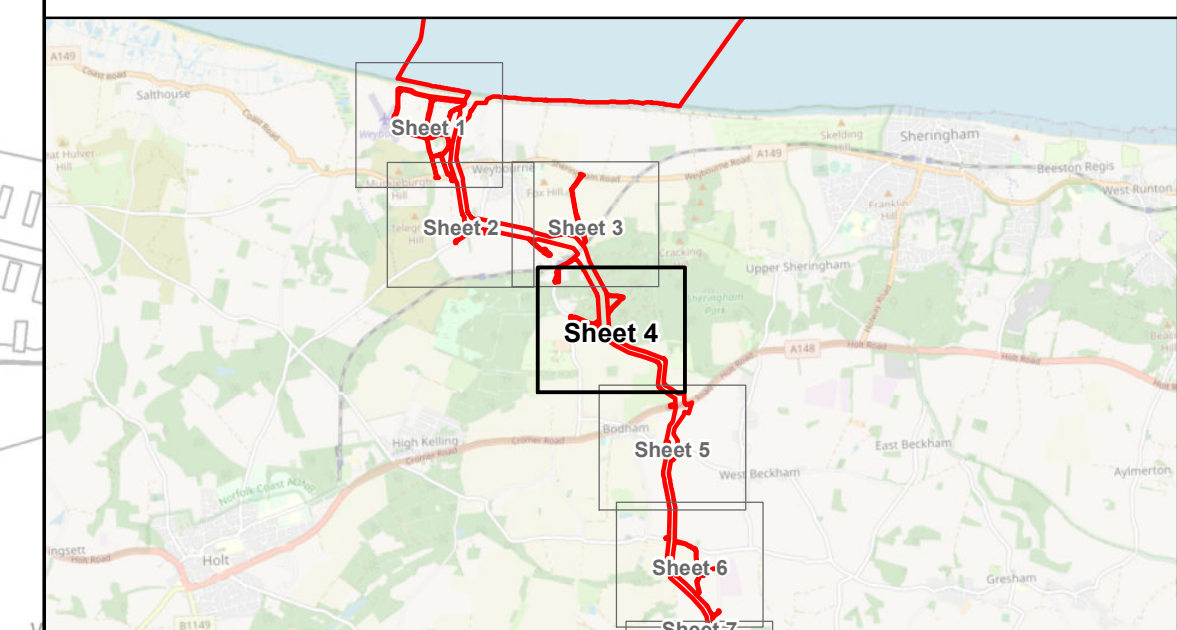
APFP Regulations Reference: 5(2)(k)  
Application Doc. no.: 2.11

**Legend:**

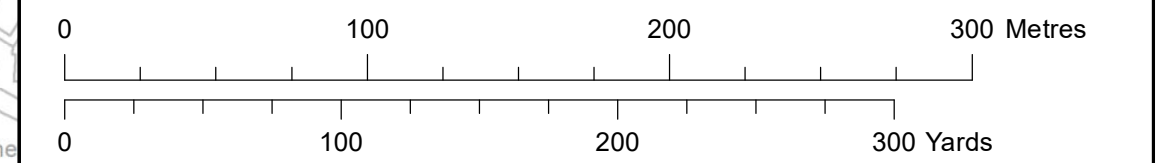
- Order Limits
- Sheet Boundary
- PRoW**
- Footpath
- PRoW to be temporarily stopped up**
- Footpath
- PRoW to be temporarily stopped up - start and end points**
- Footpath

Sheet 3

Sheet 5



Coordinate Reference System: British National Grid  
Transformation WGS84: OSGB\_1936\_To\_WGS\_1984\_7



Scale: 1:2,500      Scale at size: A1

Equinor Doc. no.: C282-RH-Z-GA-00003

| REV | DATE       | STATUS       | DRW | CHK | APR |
|-----|------------|--------------|-----|-----|-----|
| B   | 19/08/2022 | Second Issue | GC  | SM  | SM  |
| A   | 28/03/2022 | First Issue  | AZ  | SM  | SM  |

Data Sources: © Norfolk County Council, 2020; © Sustran National Cycle Network, 2020; © Natural England copyright, 2020  
Base Map: © Crown copyright and database rights 2021, Ordnance Survey 0100031673; © OpenStreetMap (and) contributors, CC-BY-SA  
Contains OS data © Crown Copyright and database right 2020





612500

613000

613500

340500

340000

339500



Sheet 4

Sheet 6

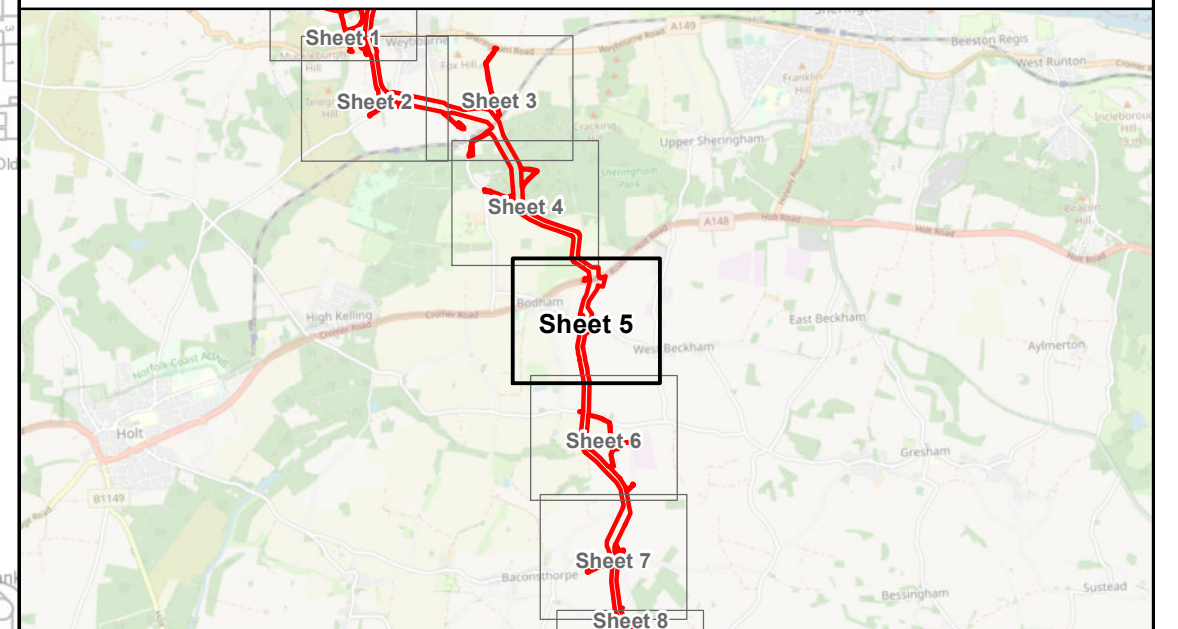
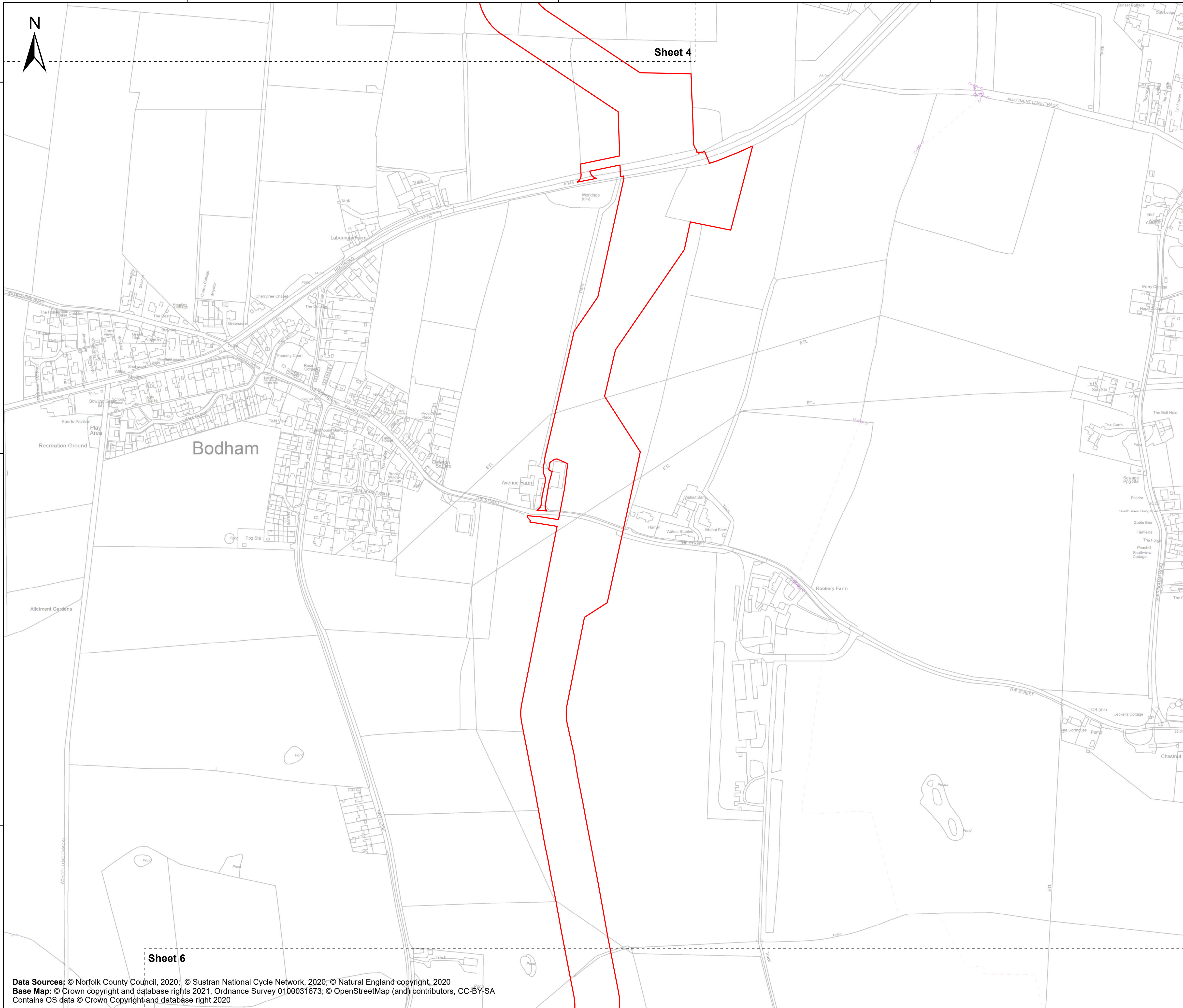
# Sheringham Shoal and Dudgeon Extension Projects

Title:  
Public Rights of Way (to be temporarily stopped up) Plan  
Sheet 5 of 40

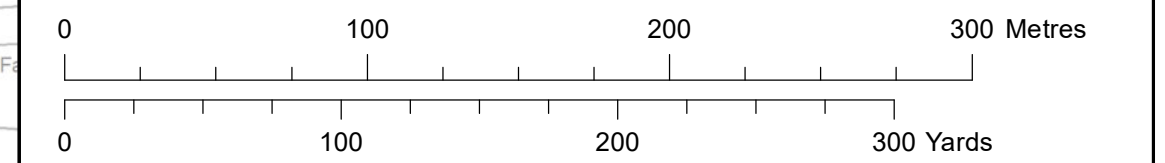
APFP Regulations Reference: 5(2)(k)  
Application Doc. no.: 2.11

### Legend:

- Order Limits
- Sheet Boundary



Coordinate Reference System: British National Grid  
Transformation WGS84: OSGB\_1936\_To\_WGS\_1984\_7



Scale: 1:2,500 Scale at size: A1

Equinor Doc. no.: C282-RH-Z-GA-00003

| REV | DATE       | STATUS       | DRW | CHK | APR |
|-----|------------|--------------|-----|-----|-----|
| B   | 19/08/2022 | Second Issue | GC  | SM  | SM  |
| A   | 28/03/2022 | First Issue  | AZ  | SM  | SM  |

Data Sources: © Norfolk County Council, 2020; © Sustran National Cycle Network, 2020; © Natural England copyright, 2020  
Base Map: © Crown copyright and database rights 2021, Ordnance Survey 0100031673; © OpenStreetMap (and) contributors, CC-BY-SA  
Contains OS data © Crown Copyright and database right 2020





612500 613000 613500 614000



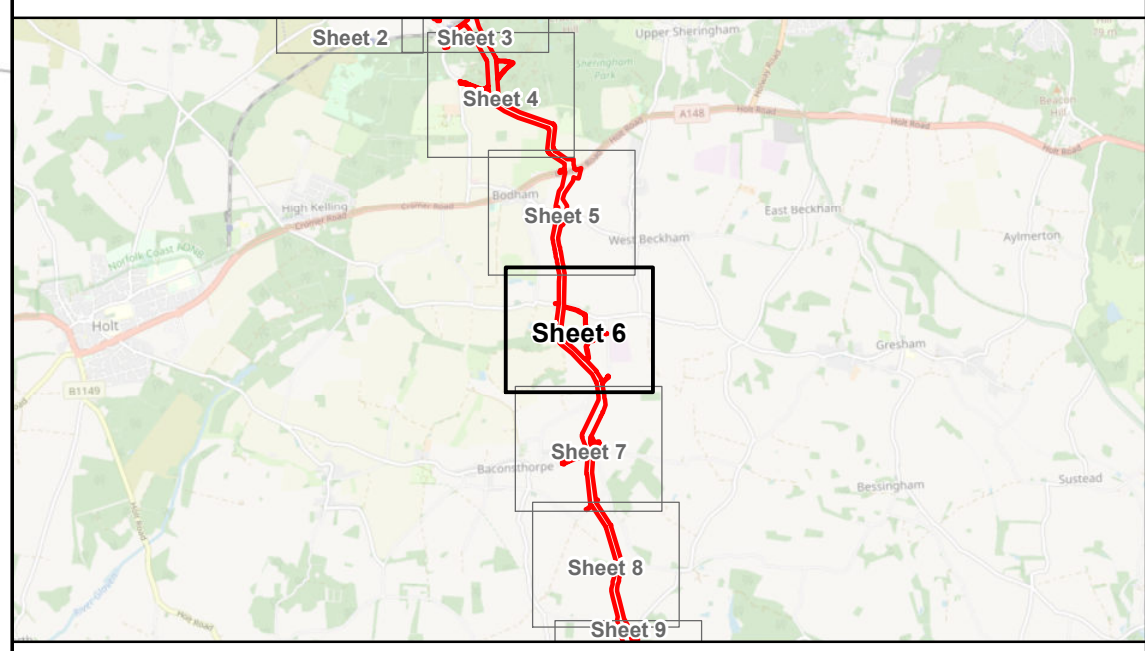
Sheet 5

# Sheringham Shoal and Dudgeon Extension Projects

Title:  
Public Rights of Way (to be temporarily stopped up) Plan  
Sheet 6 of 40

APFP Regulations Reference: 5(2)(k)  
Application Doc. no.: 2.11

- Legend:
- Order Limits
  - Sheet Boundary
  - Regional Cycle Route
  - PRoW**
  - Footpath
  - PRoW to be temporarily stopped up**
  - Footpath
  - PRoW to be temporarily stopped up - start and end points**
  - Footpath



Coordinate Reference System: British National Grid  
Transformation WGS84: OSGB\_1936\_To\_WGS\_1984\_7

Scale: 1:2,500 Scale at size: A1

Equinor Doc. no.: C282-RH-Z-GA-00003

| REV | DATE       | STATUS       | DRW | CHK | APR |
|-----|------------|--------------|-----|-----|-----|
| B   | 19/08/2022 | Second Issue | GC  | SM  | SM  |
| A   | 28/03/2022 | First Issue  | AZ  | SM  | SM  |

Sheet 7  
Data Sources: © Norfolk County Council, 2020; © Sustran National Cycle Network, 2020; © Natural England copyright, 2020  
Base Map: © Crown copyright and database rights 2021, Ordnance Survey 0100031673; © OpenStreetMap (and) contributors, CC-BY-SA  
Contains OS data © Crown Copyright and database right 2020



339000  
338500  
338000

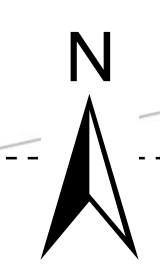


613000 613500 614000

338000

337500

337000



Sheet 6

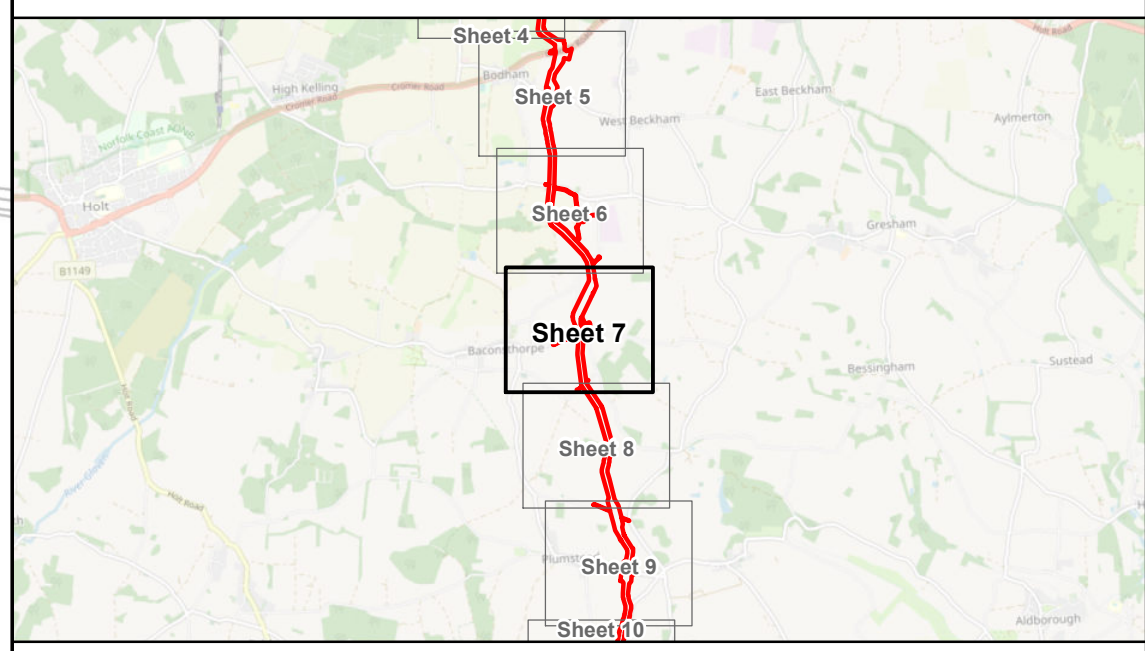
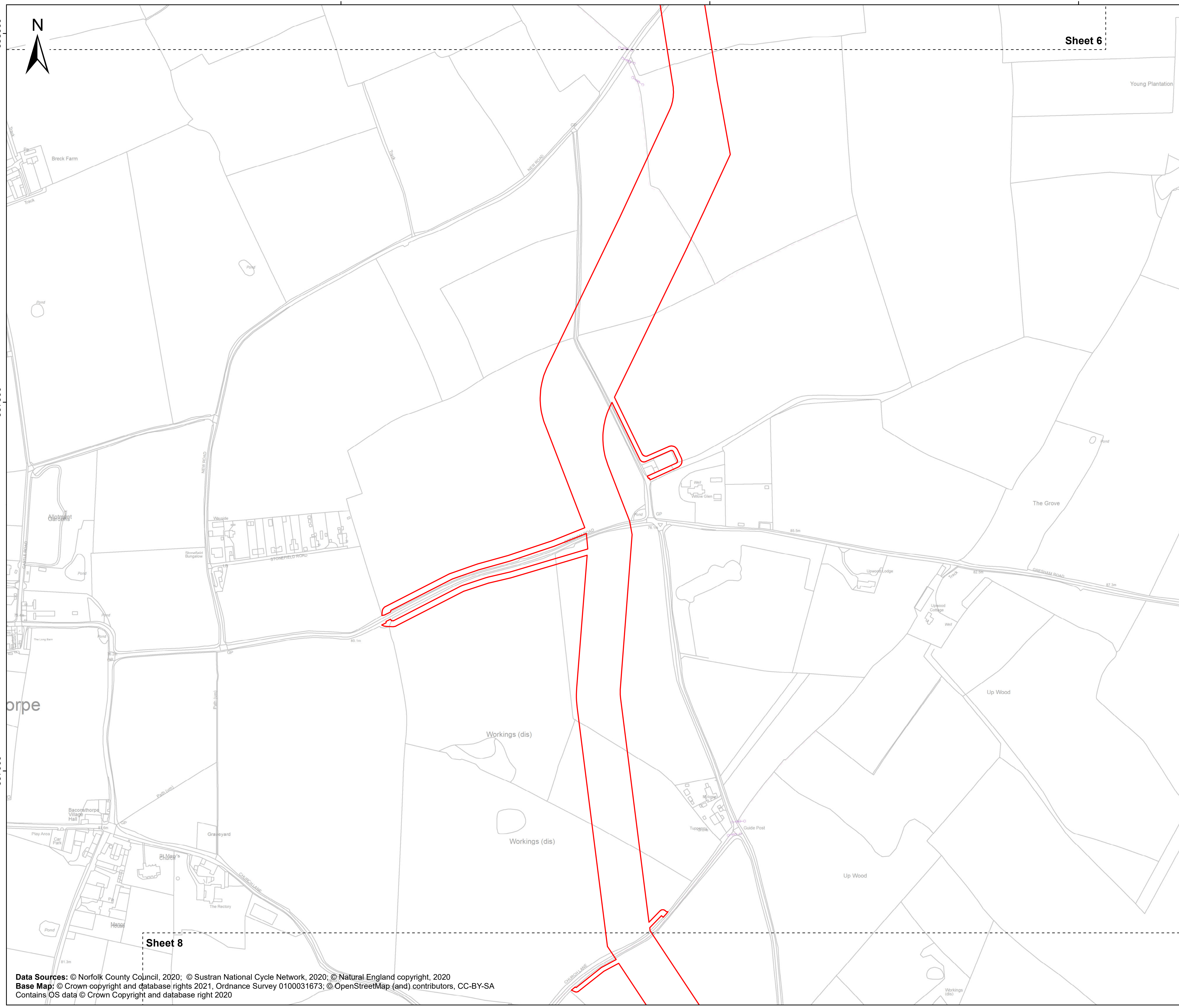
# Sheringham Shoal and Dudgeon Extension Projects

Title:  
Public Rights of Way (to be temporarily stopped up) Plan  
Sheet 7 of 40

APFP Regulations Reference: 5(2)(k)  
Application Doc. no.: 2.11

Legend:

- Order Limits
- Sheet Boundary



Coordinate Reference System: British National Grid  
 Transformation WGS84: OSGB\_1936\_To\_WGS\_1984\_7

Scale: 1:2,500      Scale at size: A1

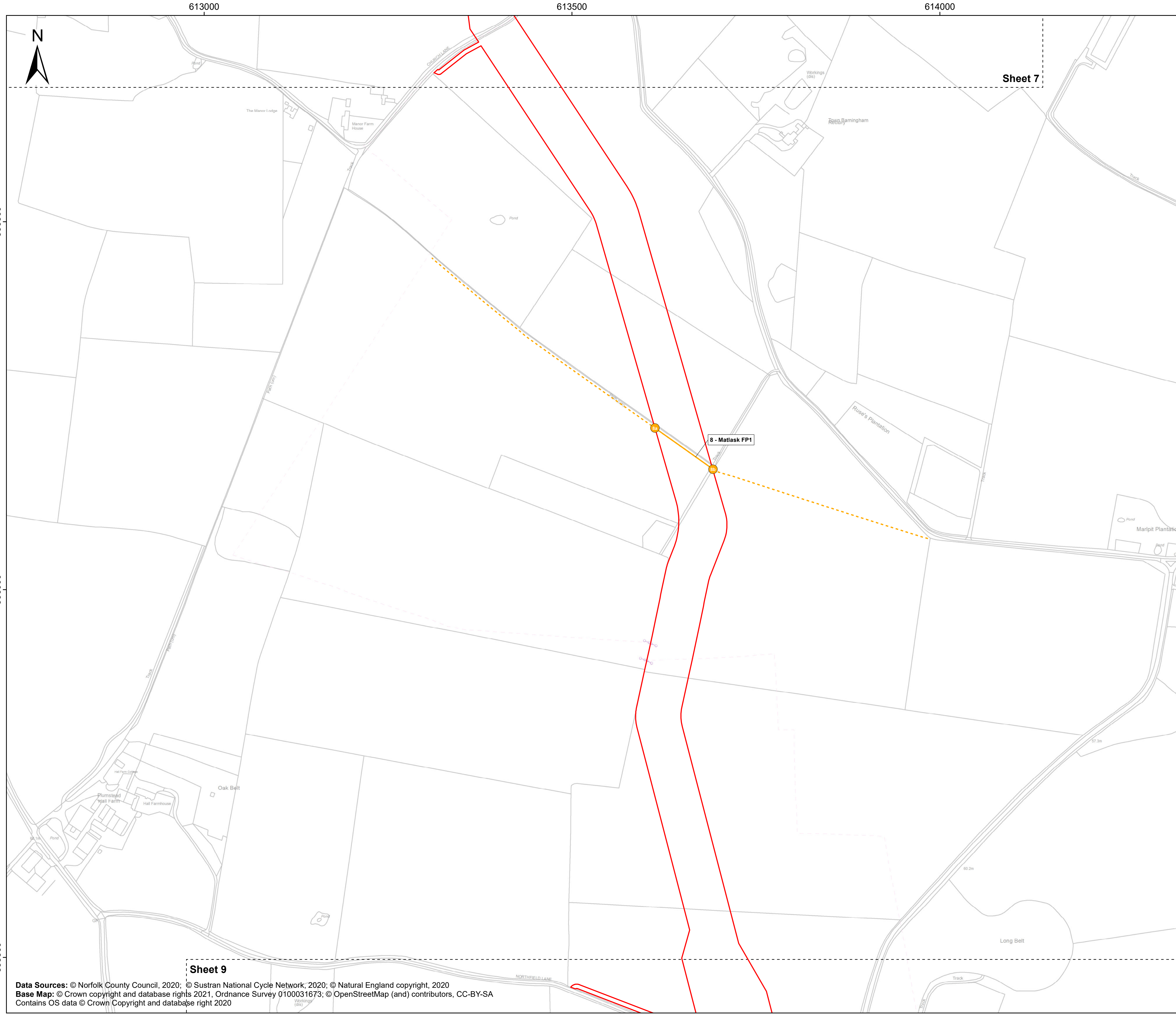
Equinor Doc. no.: C282-RH-Z-GA-00003

| REV | DATE       | STATUS       | DRW | CHK | APR |
|-----|------------|--------------|-----|-----|-----|
| B   | 19/08/2022 | Second Issue | GC  | SM  | SM  |
| A   | 28/03/2022 | First Issue  | AZ  | SM  | SM  |

Data Sources: © Norfolk County Council, 2020; © Sustran National Cycle Network, 2020; © Natural England copyright, 2020  
 Base Map: © Crown copyright and database rights 2021, Ordnance Survey 0100031673; © OpenStreetMap (and) contributors, CC-BY-SA  
 Contains OS data © Crown Copyright and database right 2020





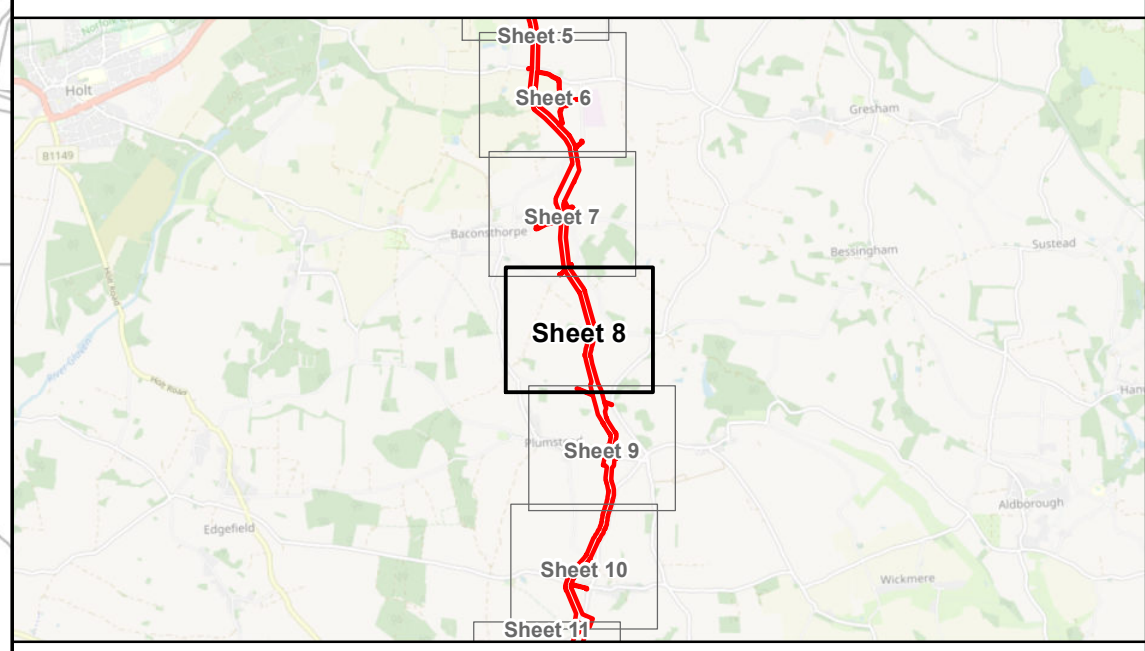


# Sheringham Shoal and Dudgeon Extension Projects

Title:  
Public Rights of Way (to be temporarily stopped up) Plan  
Sheet 8 of 40

APFP Regulations Reference: 5(2)(k)  
Application Doc. no.: 2.11

- Legend:
- Order Limits
  - Sheet Boundary
  - PRoW**
  - Footpath
  - PRoW to be temporarily stopped up**
  - Footpath
  - PRoW to be temporarily stopped up - start and end points**
  - Footpath



Coordinate Reference System: British National Grid  
Transformation WGS84: OSGB\_1936\_To\_WGS\_1984\_7

Scale: 1:2,500 Scale at size: A1

Equinor Doc. no.: C282-RH-Z-GA-00003

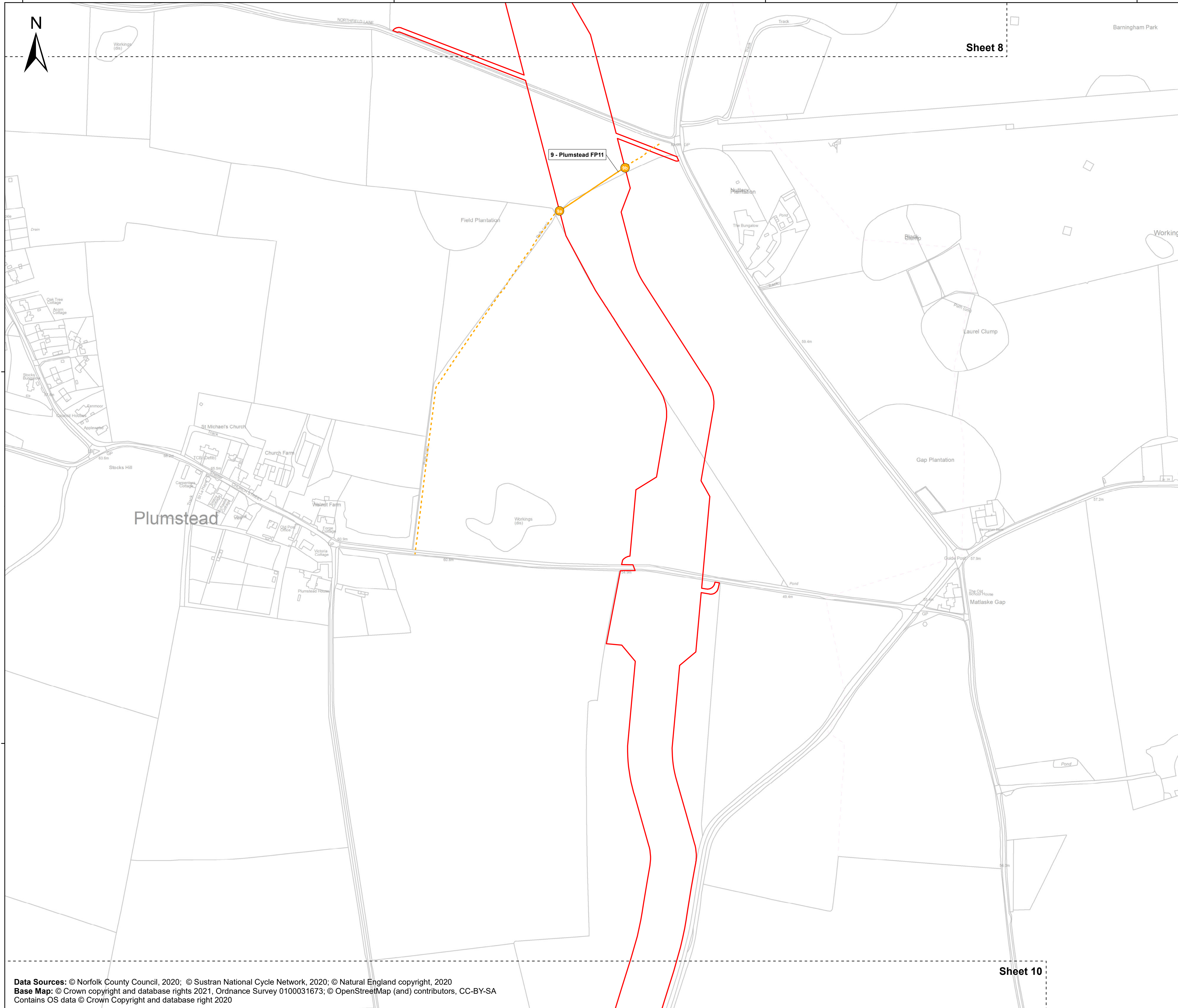
| REV | DATE       | STATUS       | DRW | CHK | APR |
|-----|------------|--------------|-----|-----|-----|
| B   | 19/08/2022 | Second Issue | GC  | SM  | SM  |
| A   | 28/03/2022 | First Issue  | AZ  | SM  | SM  |



Data Sources: © Norfolk County Council, 2020; © Sustran National Cycle Network, 2020; © Natural England copyright, 2020  
Base Map: © Crown copyright and database rights 2021, Ordnance Survey 0100031673; © OpenStreetMap (and) contributors, CC-BY-SA  
Contains OS data © Crown Copyright and database right 2020



613000 613500 614000 614500

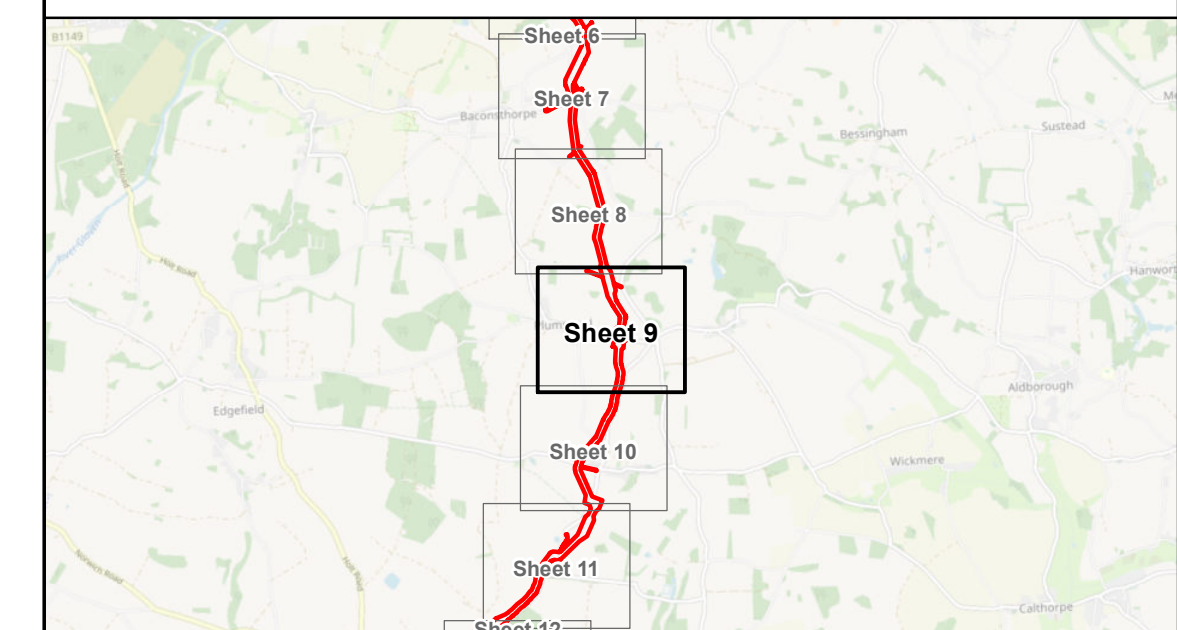


# Sheringham Shoal and Dudgeon Extension Projects

Title:  
Public Rights of Way (to be temporarily stopped up) Plan  
Sheet 9 of 40

APFP Regulations Reference: 5(2)(k)  
Application Doc. no.: 2.11

- Legend:
- Order Limits
  - Sheet Boundary
  - PRoW**
  - Footpath
  - PRoW to be temporarily stopped up**
  - Footpath
  - PRoW to be temporarily stopped up - start and end points**
  - Footpath



Coordinate Reference System: British National Grid  
Transformation WGS84: OSGB\_1936\_To\_WGS\_1984\_7

Scale: 1:2,500 Scale at size: A1

Equinor Doc. no.: C282-RH-Z-GA-00003

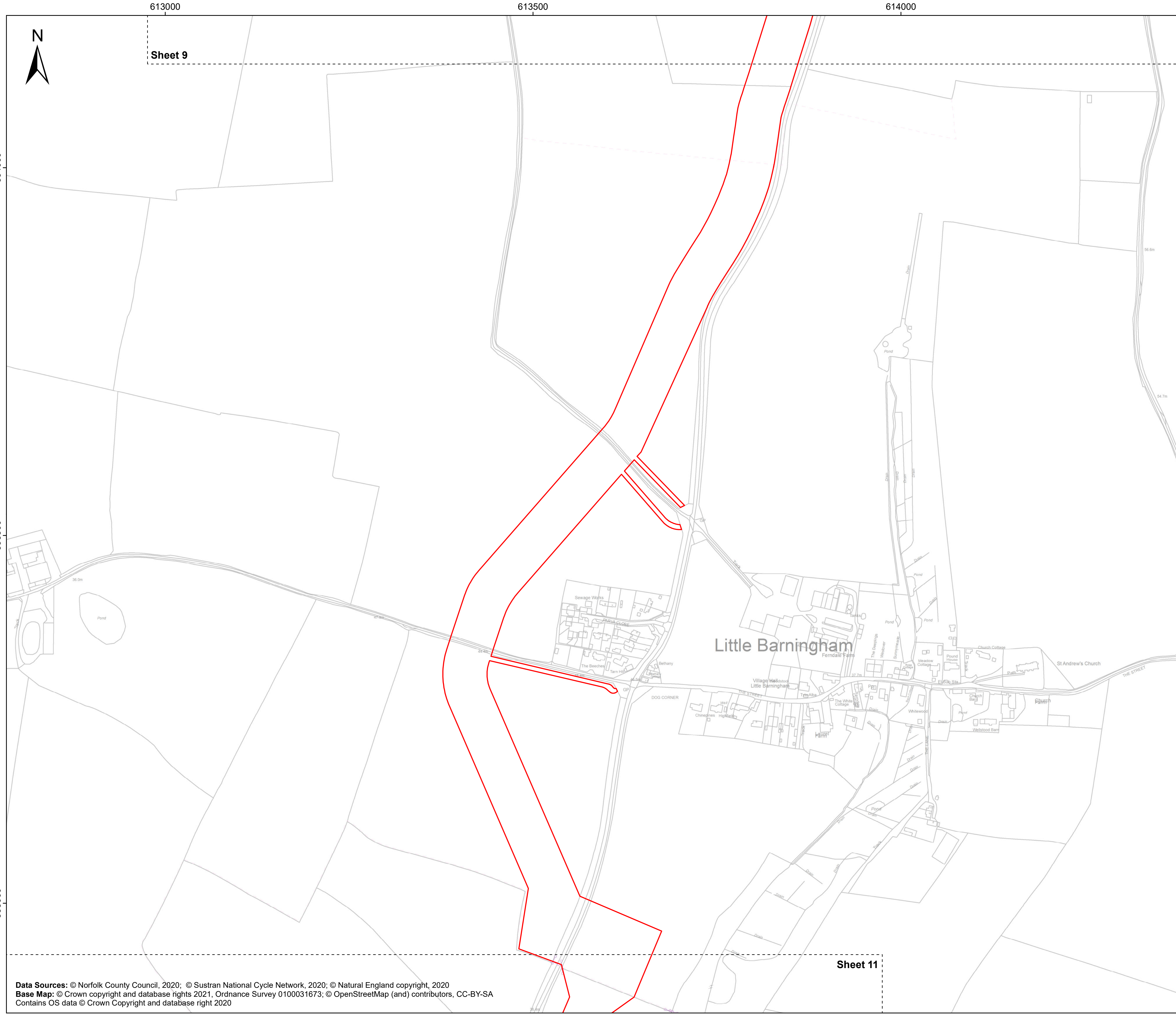
| REV | DATE       | STATUS       | DRW | CHK | APR |
|-----|------------|--------------|-----|-----|-----|
| B   | 19/08/2022 | Second Issue | GC  | SM  | SM  |
| A   | 28/03/2022 | First Issue  | AZ  | SM  | SM  |

Data Sources: © Norfolk County Council, 2020; © Sustran National Cycle Network, 2020; © Natural England copyright, 2020  
Base Map: © Crown copyright and database rights 2021, Ordnance Survey 0100031673; © OpenStreetMap (and) contributors, CC-BY-SA  
Contains OS data © Crown Copyright and database right 2020

Sheet 10







613000

613500

614000

Sheet 9

334000

333500

333000

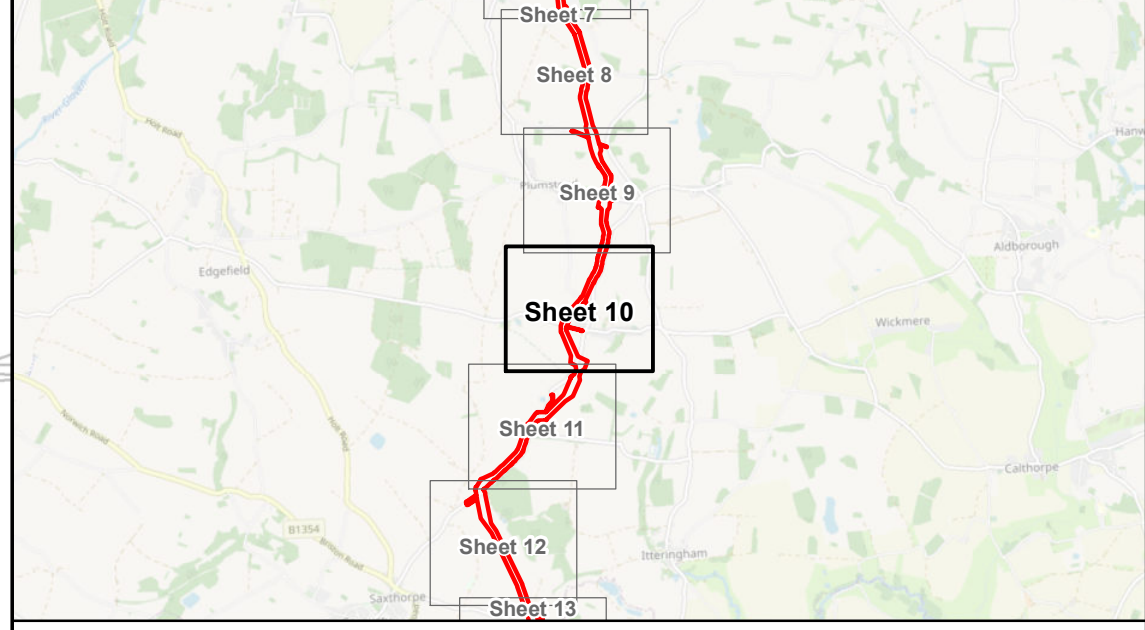
# Sheringham Shoal and Dudgeon Extension Projects

Title:  
Public Rights of Way (to be temporarily stopped up) Plan  
Sheet 10 of 40

APFP Regulations Reference: 5(2)(k)  
Application Doc. no.: 2.11

Legend:

- Order Limits
- Sheet Boundary



Coordinate Reference System: British National Grid  
Transformation OSGB\_1936\_To\_WGS\_1984\_7

Scale: 1:2,500 Scale at size: A1

Equinor Doc. no.: C282-RH-Z-GA-00003

| REV | DATE       | STATUS       | DRW | CHK | APR |
|-----|------------|--------------|-----|-----|-----|
| B   | 19/08/2022 | Second Issue | GC  | SM  | SM  |
| A   | 28/03/2022 | First Issue  | AZ  | SM  | SM  |

Data Sources: © Norfolk County Council, 2020; © Sustran National Cycle Network, 2020; © Natural England copyright, 2020  
Base Map: © Crown copyright and database rights 2021, Ordnance Survey 0100031673; © OpenStreetMap (and) contributors, CC-BY-SA  
Contains OS data © Crown Copyright and database right 2020

Sheet 11





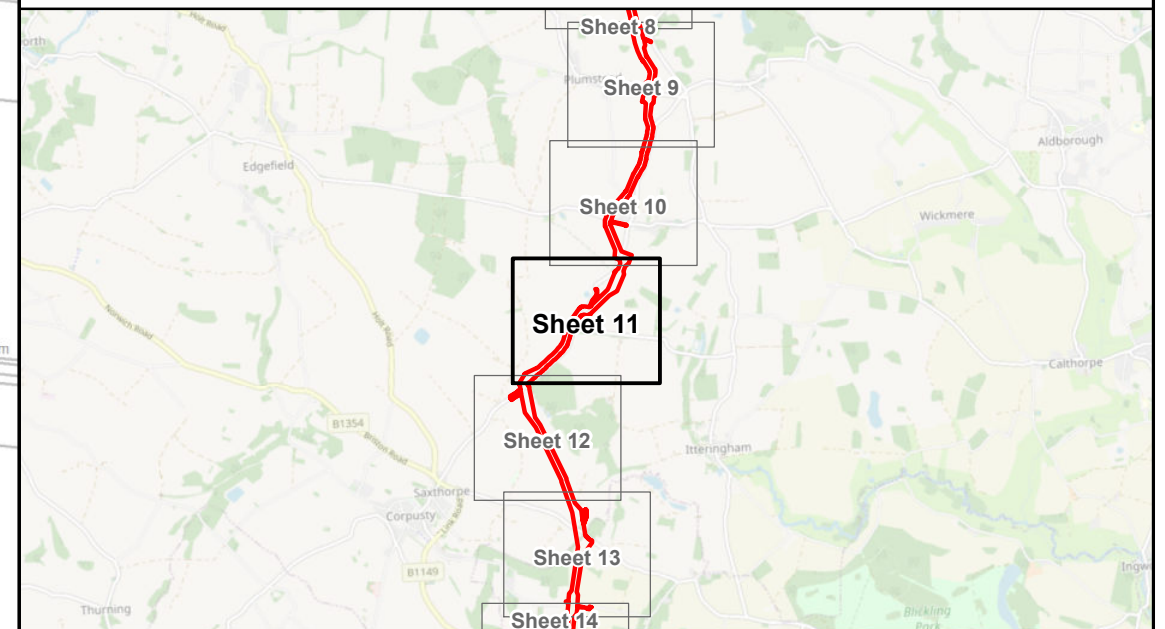
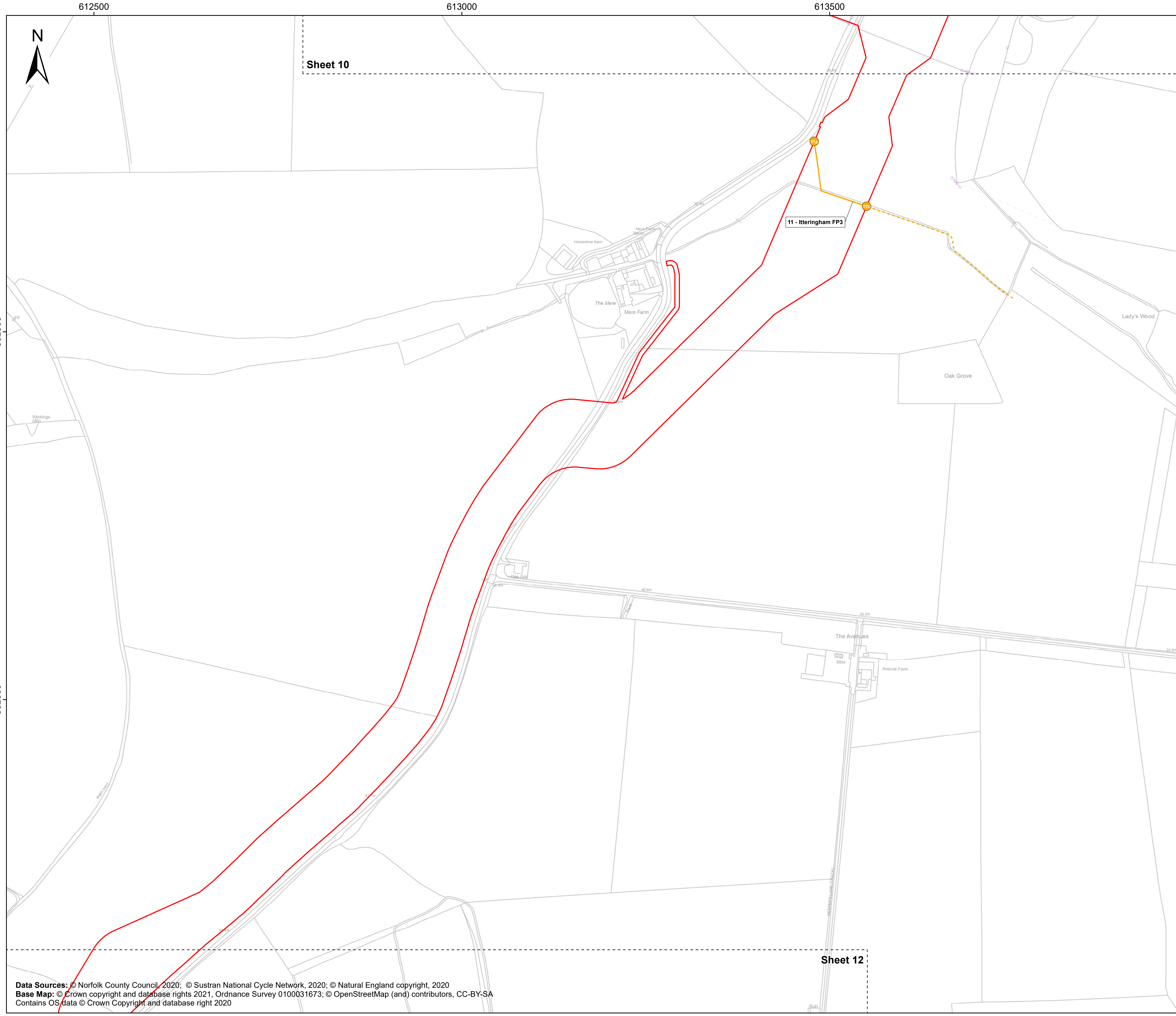
# Sheringham Shoal and Dudgeon Extension Projects

Title:  
Public Rights of Way (to be temporarily stopped up) Plan  
Sheet 11 of 40

APFP Regulations Reference: 5(2)(k)  
Application Doc. no.: 2.11

Legend:

- Order Limits
- Sheet Boundary
- PRoW**
- Footpath
- PRoW to be temporarily stopped up**
- Footpath
- PRoW to be temporarily stopped up - start and end points**
- Footpath



Coordinate Reference System: British National Grid  
Transformation WGS84: OSGB\_1936\_To\_WGS\_1984\_7

0 100 200 300 Metres  
0 100 200 300 Yards

Scale: 1:2,500 Scale at size: A1

Equinor Doc. no.: C282-RH-Z-GA-00003

| REV | DATE       | STATUS       | DRW | CHK | APR |
|-----|------------|--------------|-----|-----|-----|
| B   | 19/08/2022 | Second Issue | GC  | SM  | SM  |
| A   | 28/03/2022 | First Issue  | AZ  | SM  | SM  |

Data Sources: © Norfolk County Council, 2020; © Sustran National Cycle Network, 2020; © Natural England copyright, 2020  
Base Map: © Crown copyright and database rights 2021, Ordnance Survey 0100031673; © OpenStreetMap (and) contributors, CC-BY-SA  
Contains OS data © Crown Copyright and database right 2020





612000 612500 613000 613500



Sheet 11

Sheet 13

331500

331000

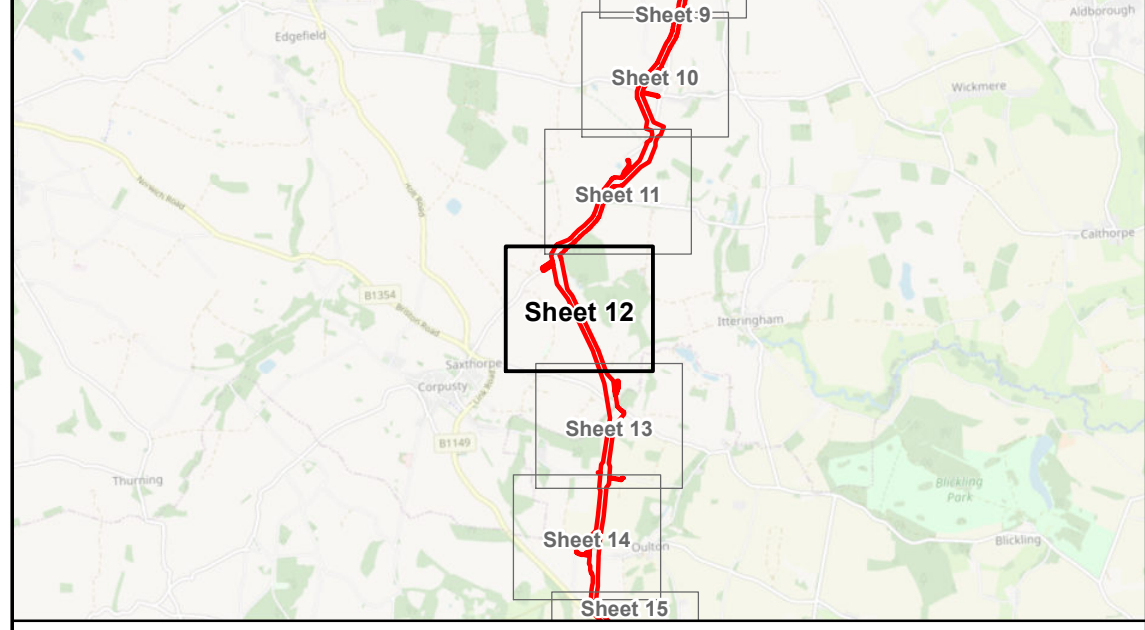
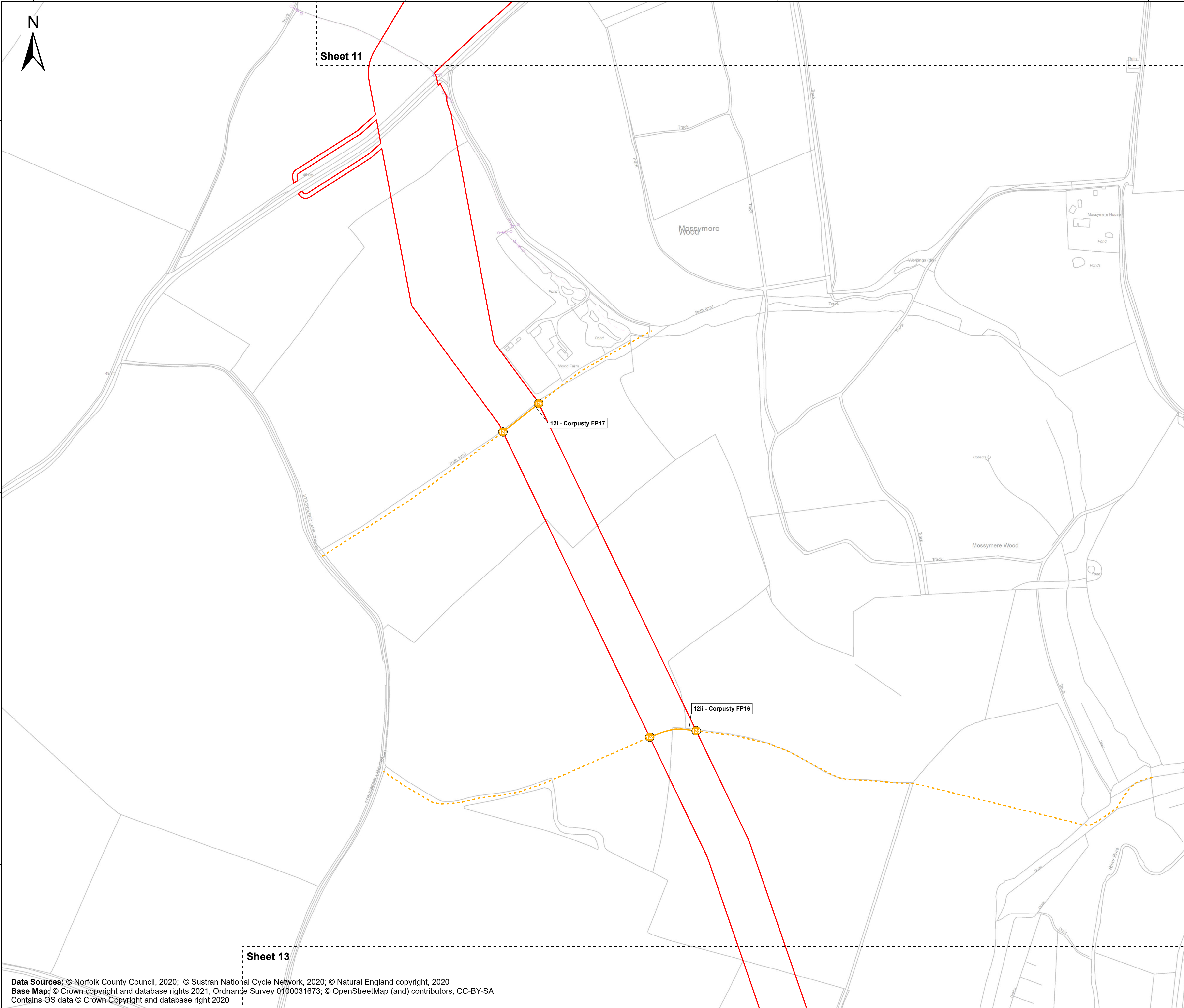
330500

# Sheringham Shoal and Dudgeon Extension Projects

Title:  
Public Rights of Way (to be temporarily stopped up) Plan  
Sheet 12 of 40

APFP Regulations Reference: 5(2)(k)  
Application Doc. no.: 2.11

- Legend:**
- Order Limits
  - Sheet Boundary
  - PRoW**
  - Footpath
  - PRoW to be temporarily stopped up**
  - Footpath
  - PRoW to be temporarily stopped up - start and end points**
  - Footpath



Coordinate Reference System: British National Grid  
Transformation WGS84: OSGB\_1936\_To\_WGS\_1984\_7

0 100 200 300 Metres  
0 100 200 300 Yards

Scale: 1:2,500 Scale at size: A1

Equinor Doc. no.: C282-RH-Z-GA-00003

| REV | DATE       | STATUS       | DRW | CHK | APR |
|-----|------------|--------------|-----|-----|-----|
| B   | 19/08/2022 | Second Issue | GC  | SM  | SM  |
| A   | 28/03/2022 | First Issue  | AZ  | SM  | SM  |

**Data Sources:** © Norfolk County Council, 2020; © Sustran National Cycle Network, 2020; © Natural England copyright, 2020  
**Base Map:** © Crown copyright and database rights 2021, Ordnance Survey 0100031673; © OpenStreetMap (and) contributors, CC-BY-SA  
Contains OS data © Crown Copyright and database right 2020





612500

613000

613500



Sheet 12

Sheet 14

# Sheringham Shoal and Dudgeon Extension Projects

Title:  
Public Rights of Way (to be temporarily stopped up) Plan  
Sheet 13 of 40

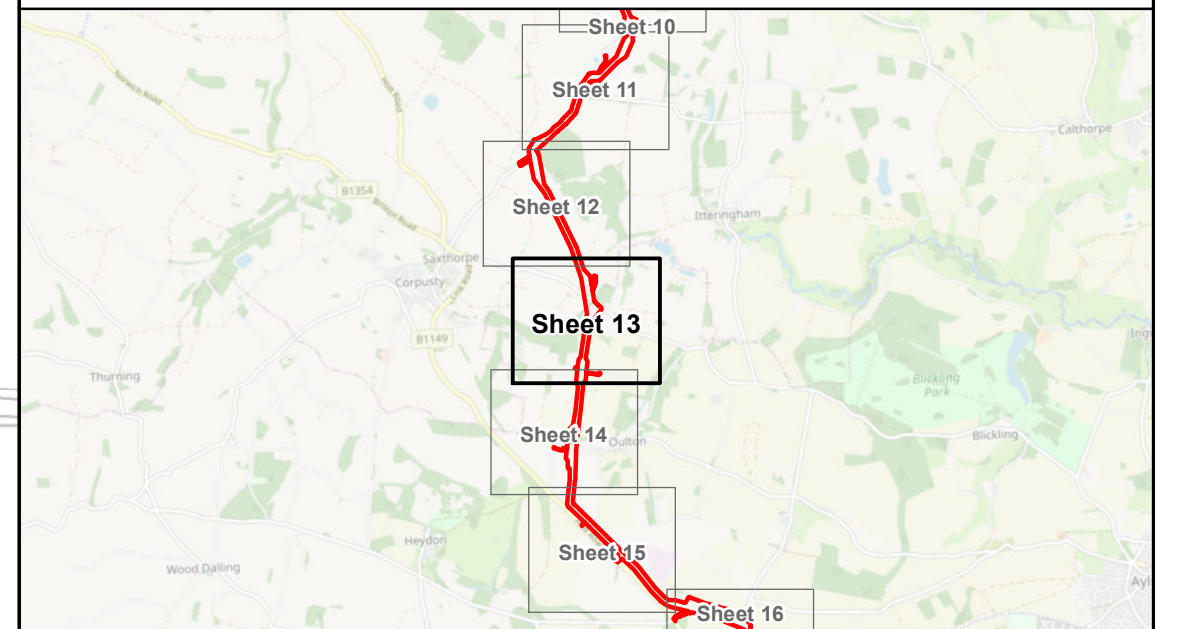
APFP Regulations Reference: 5(2)(k)  
Application Doc. no.: 2.11

### Legend:

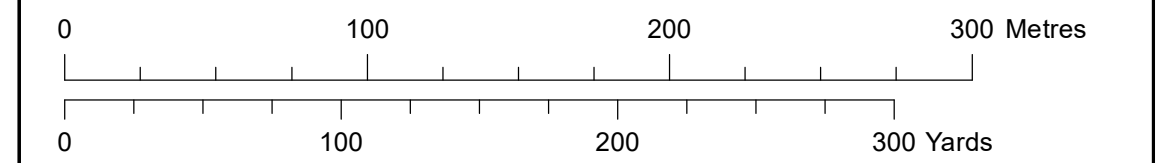
- Order Limits
- Sheet Boundary

330000

329500



Coordinate Reference System: British National Grid  
Transformation WGS84: OSGB\_1936\_To\_WGS\_1984\_7



Scale: 1:2,500      Scale at size: A1

Equinor Doc. no.: C282-RH-Z-GA-00003

| REV | DATE       | STATUS       | DRW | CHK | APR |
|-----|------------|--------------|-----|-----|-----|
| B   | 19/08/2022 | Second Issue | GC  | SM  | SM  |
| A   | 28/03/2022 | First Issue  | AZ  | SM  | SM  |

Data Sources: © Norfolk County Council, 2020; © Sustran National Cycle Network, 2020; © Natural England copyright, 2020  
Base Map: © Crown copyright and database rights 2021, Ordnance Survey 0100031673; © OpenStreetMap (and) contributors, CC-BY-SA  
Contains OS data © Crown Copyright and database right 2020





612500

613000

613500



Sheet 13

Sheet 15

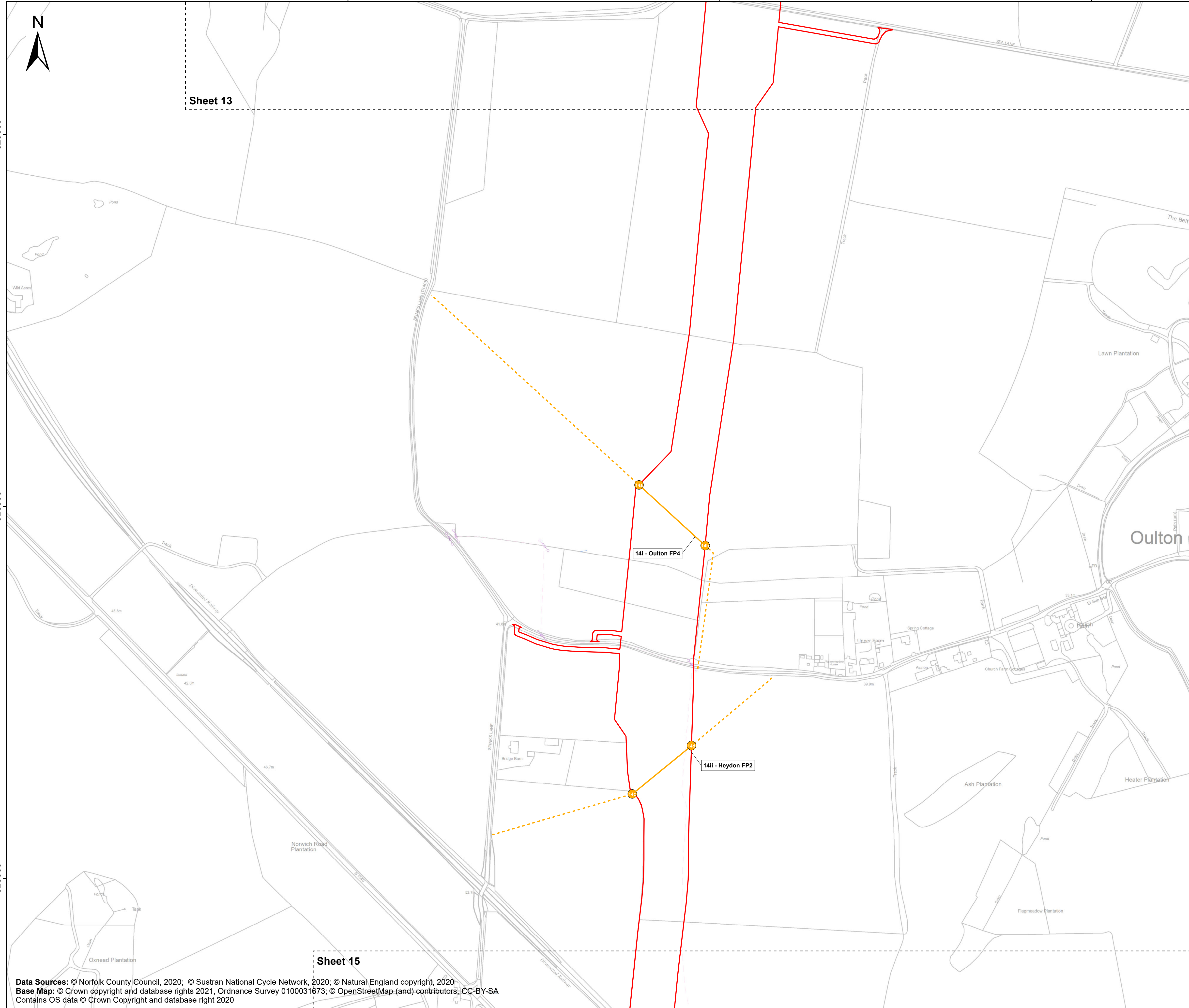
# Sheringham Shoal and Dudgeon Extension Projects

Title:  
Public Rights of Way (to be temporarily stopped up) Plan  
Sheet 14 of 40

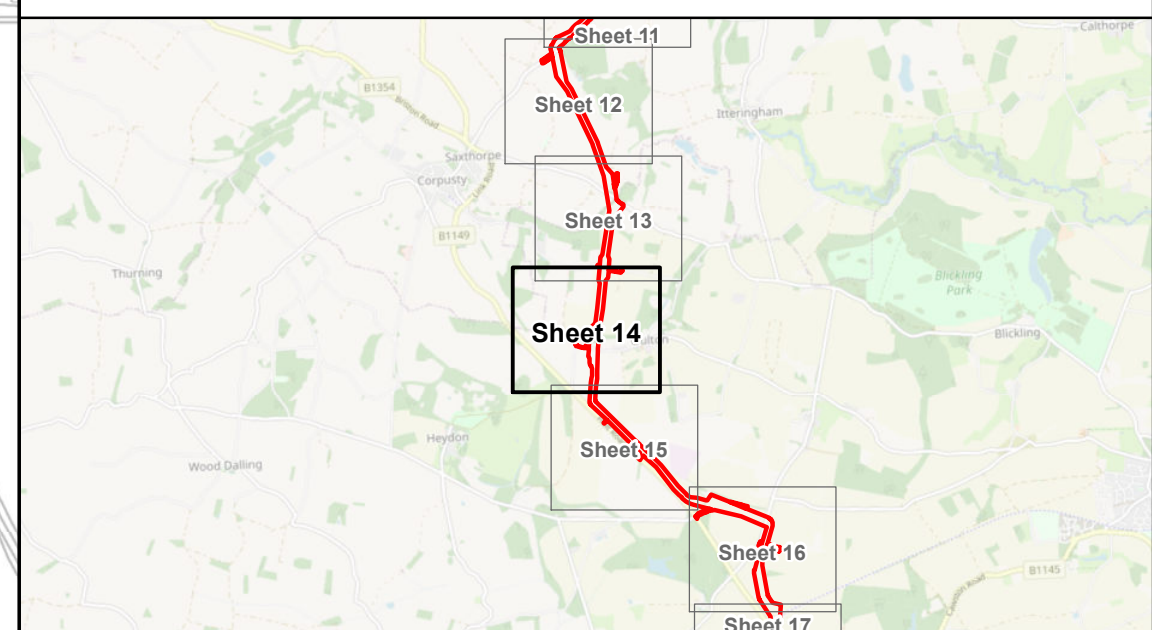
APFP Regulations Reference: 5(2)(k)  
Application Doc. no.: 2.11

### Legend:

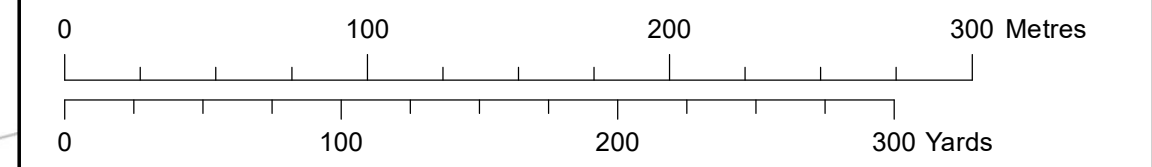
- Order Limits
- Sheet Boundary
- PRoW**
- Footpath
- PRoW to be temporarily stopped up**
- Footpath
- PRoW to be temporarily stopped up - start and end points**
- Footpath



Oulton



Coordinate Reference System: British National Grid  
Transformation WGS84: OSGB\_1936\_To\_WGS\_1984\_7



Scale: 1:2,500      Scale at size: A1

Equinor Doc. no.: C282-RH-Z-GA-00003

| REV | DATE       | STATUS       | DRW | CHK | APR |
|-----|------------|--------------|-----|-----|-----|
| B   | 19/08/2022 | Second Issue | GC  | SM  | SM  |
| A   | 28/03/2022 | First Issue  | AZ  | SM  | SM  |

Data Sources: © Norfolk County Council, 2020; © Sustran National Cycle Network, 2020; © Natural England copyright, 2020  
Base Map: © Crown copyright and database rights 2021, Ordnance Survey 0100031673; © OpenStreetMap (and) contributors, CC-BY-SA  
Contains OS data © Crown Copyright and database right 2020





612500 613000 613500 614000



# Sheringham Shoal and Dudgeon Extension Projects

Title:  
Public Rights of Way (to be temporarily stopped up) Plan  
Sheet 15 of 40

APFP Regulations Reference: 5(2)(k)  
Application Doc. no.: 2.11

- Legend:
- Order Limits
  - Sheet Boundary



Coordinate Reference System: British National Grid  
Transformation WGS84: OSGB\_1936\_To\_WGS\_1984\_7

Scale: 1:2,500 Scale at size: A1

Equinor Doc. no.: C282-RH-Z-GA-00003

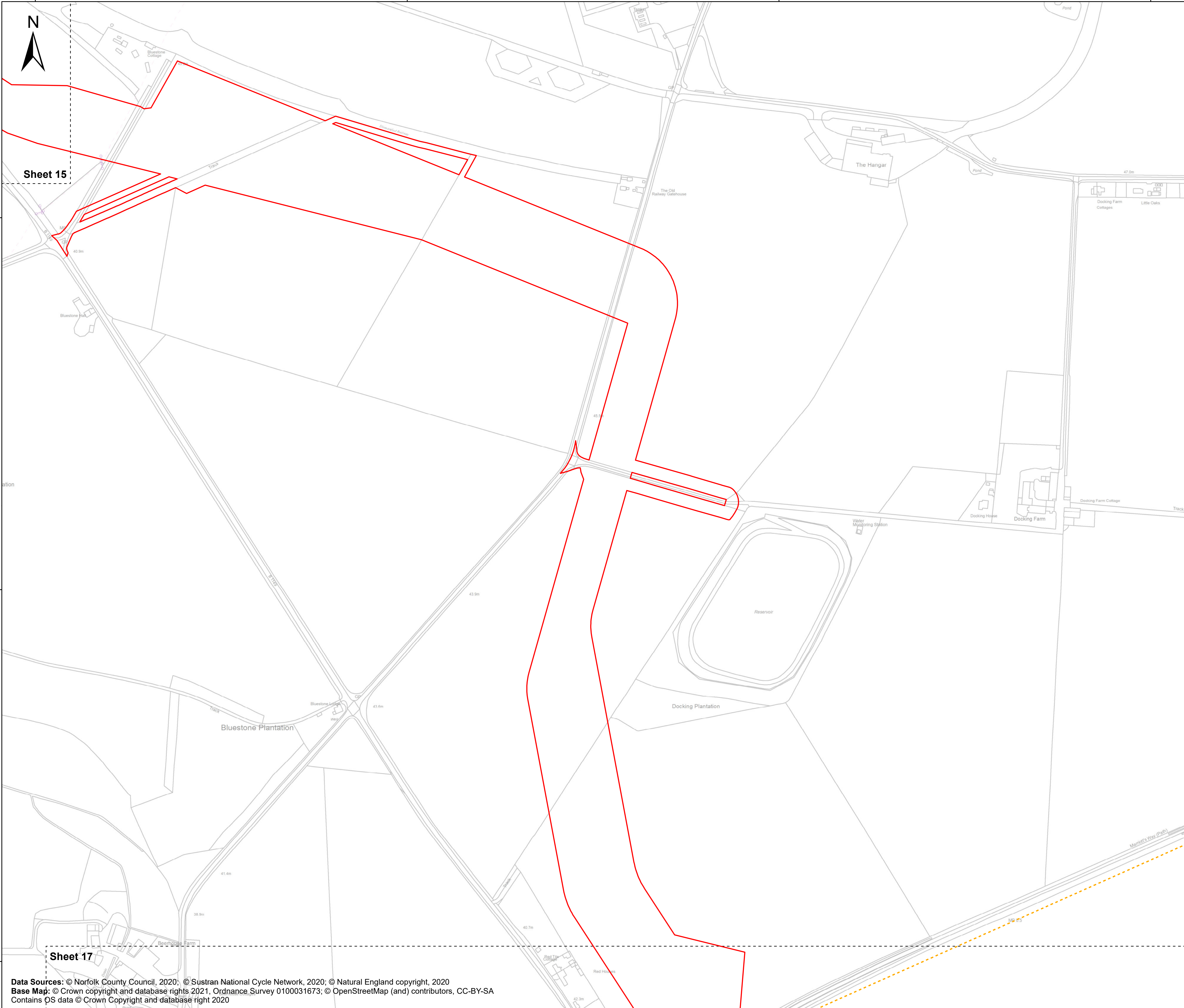
| REV | DATE       | STATUS       | DRW | CHK | APR |
|-----|------------|--------------|-----|-----|-----|
| B   | 19/08/2022 | Second Issue | GC  | SM  | SM  |
| A   | 28/03/2022 | First Issue  | AZ  | SM  | SM  |

Data Sources: © Norfolk County Council, 2020; © Sustran National Cycle Network, 2020; © Natural England copyright, 2020  
Base Map: © Crown copyright and database rights 2021, Ordnance Survey 0100031673; © OpenStreetMap (and) contributors, CC-BY-SA  
Contains OS data © Crown Copyright and database right 2020





614000 614500 615000 615500



Sheet 15

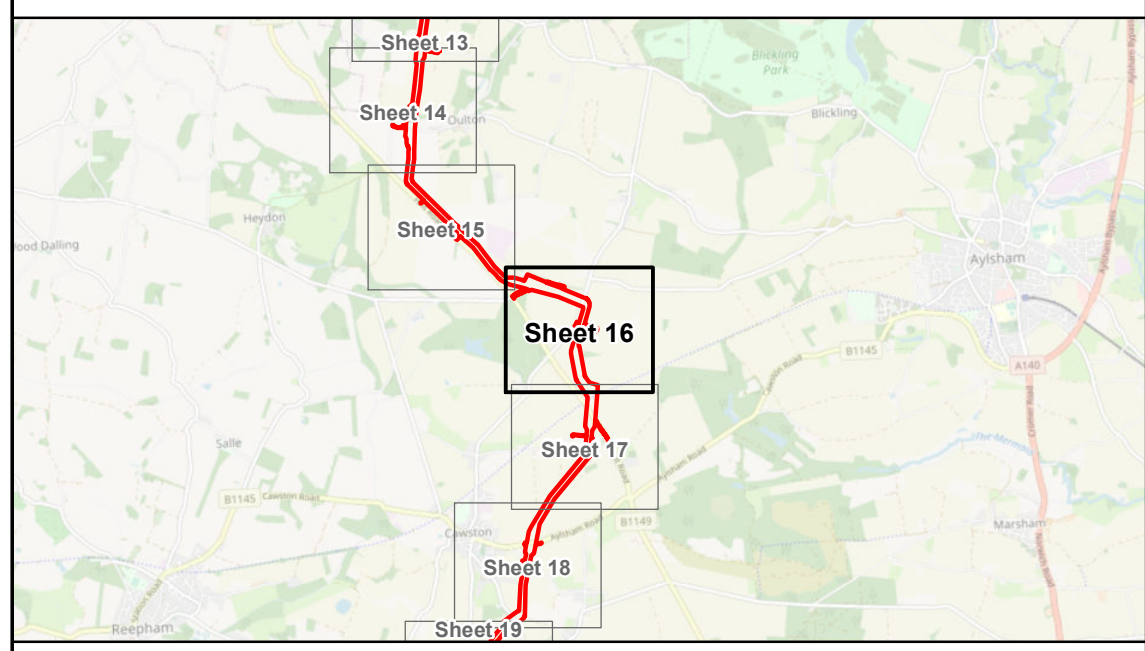
Sheet 17

# Sheringham Shoal and Dudgeon Extension Projects

Title:  
Public Rights of Way (to be temporarily stopped up) Plan  
Sheet 16 of 40

APFP Regulations Reference: 5(2)(k)  
Application Doc. no.: 2.11

- Legend:
- Order Limits
  - Sheet Boundary
  - PRoW**
  - Footpath



Coordinate Reference System: British National Grid  
Transformation WGS84: OSGB\_1936\_To\_WGS\_1984\_7

Scale: 1:2,500 Scale at size: A1

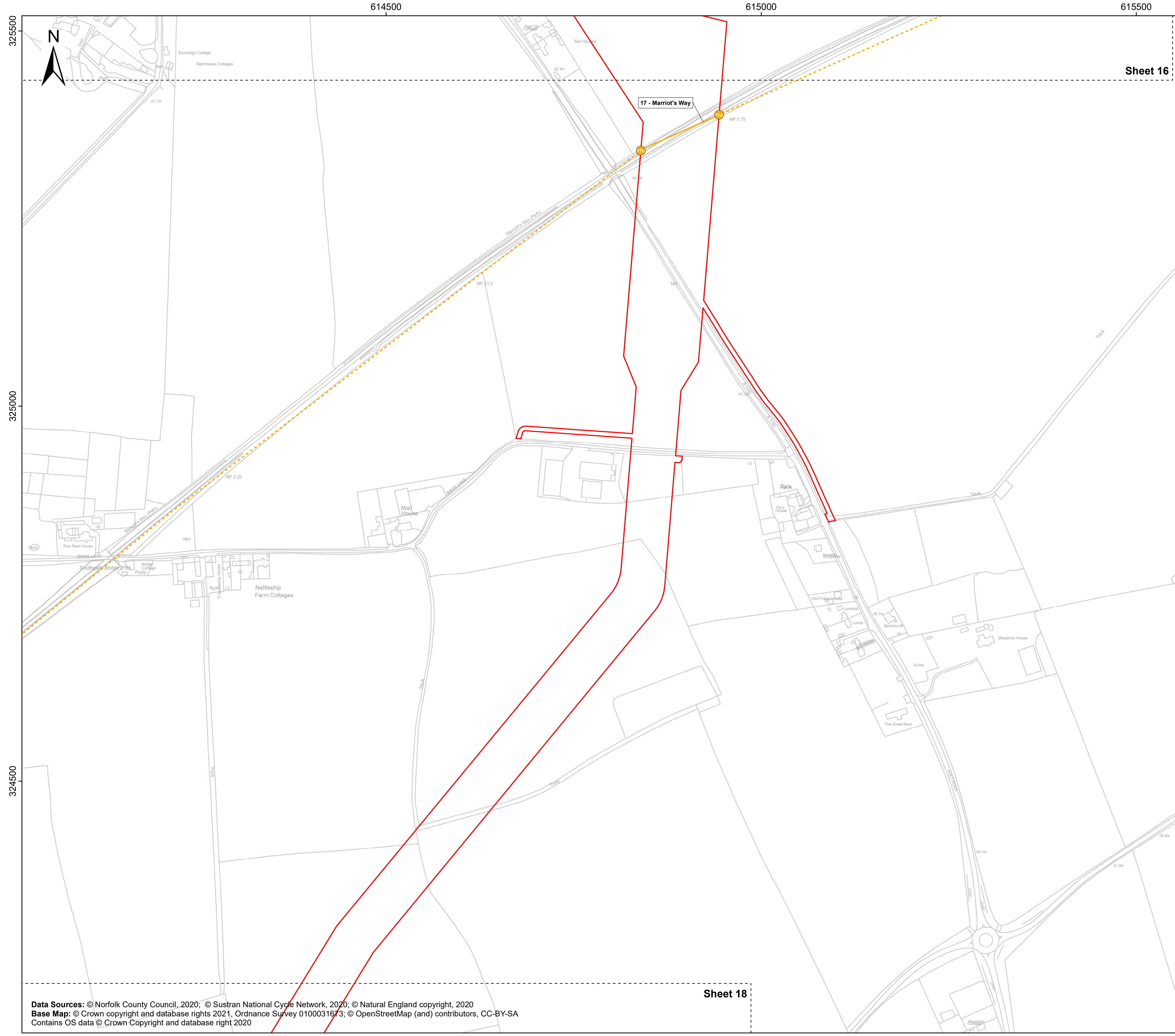
Equinor Doc. no.: C282-RH-Z-GA-00003

| REV | DATE       | STATUS       | DRW | CHK | APR |
|-----|------------|--------------|-----|-----|-----|
| B   | 19/08/2022 | Second Issue | GC  | SM  | SM  |
| A   | 28/03/2022 | First Issue  | AZ  | SM  | SM  |

Data Sources: © Norfolk County Council, 2020; © Sustran National Cycle Network, 2020; © Natural England copyright, 2020  
Base Map: © Crown copyright and database rights 2021, Ordnance Survey 0100031673; © OpenStreetMap (and) contributors, CC-BY-SA  
Contains OS data © Crown Copyright and database right 2020







Sheet 16

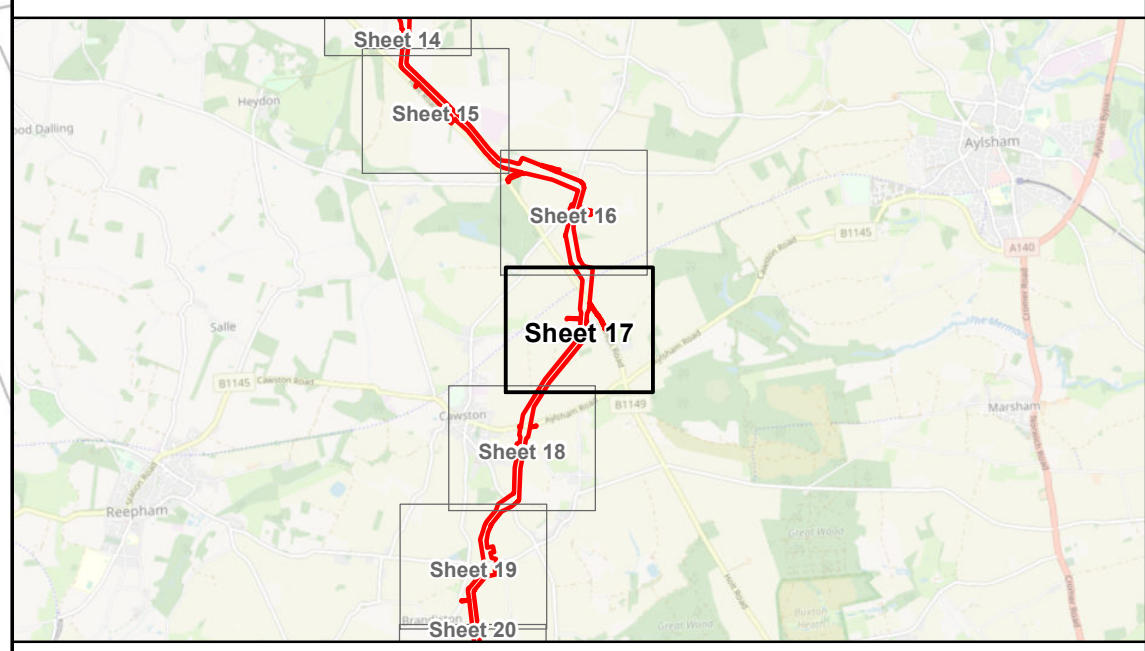
Sheet 18

# Sheringham Shoal and Dudgeon Extension Projects

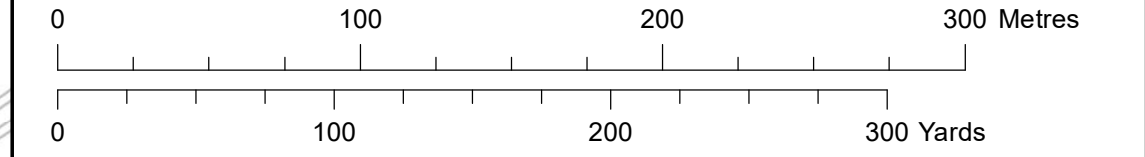
Title:  
Public Rights of Way (to be temporarily stopped up) Plan  
Sheet 17 of 40

APFP Regulations Reference: 5(2)(k)  
Application Doc. no.: 2.11

- Legend:
- Order Limits
  - Sheet Boundary
  - PRoW**
  - Footpath
  - PRoW to be temporarily stopped up**
  - Footpath
  - PRoW to be temporarily stopped up - start and end points**
  - Footpath



Coordinate Reference System: British National Grid  
Transformation OSGB\_1936\_To\_WGS\_1984\_7



Scale: 1:2,500      Scale at size: A1

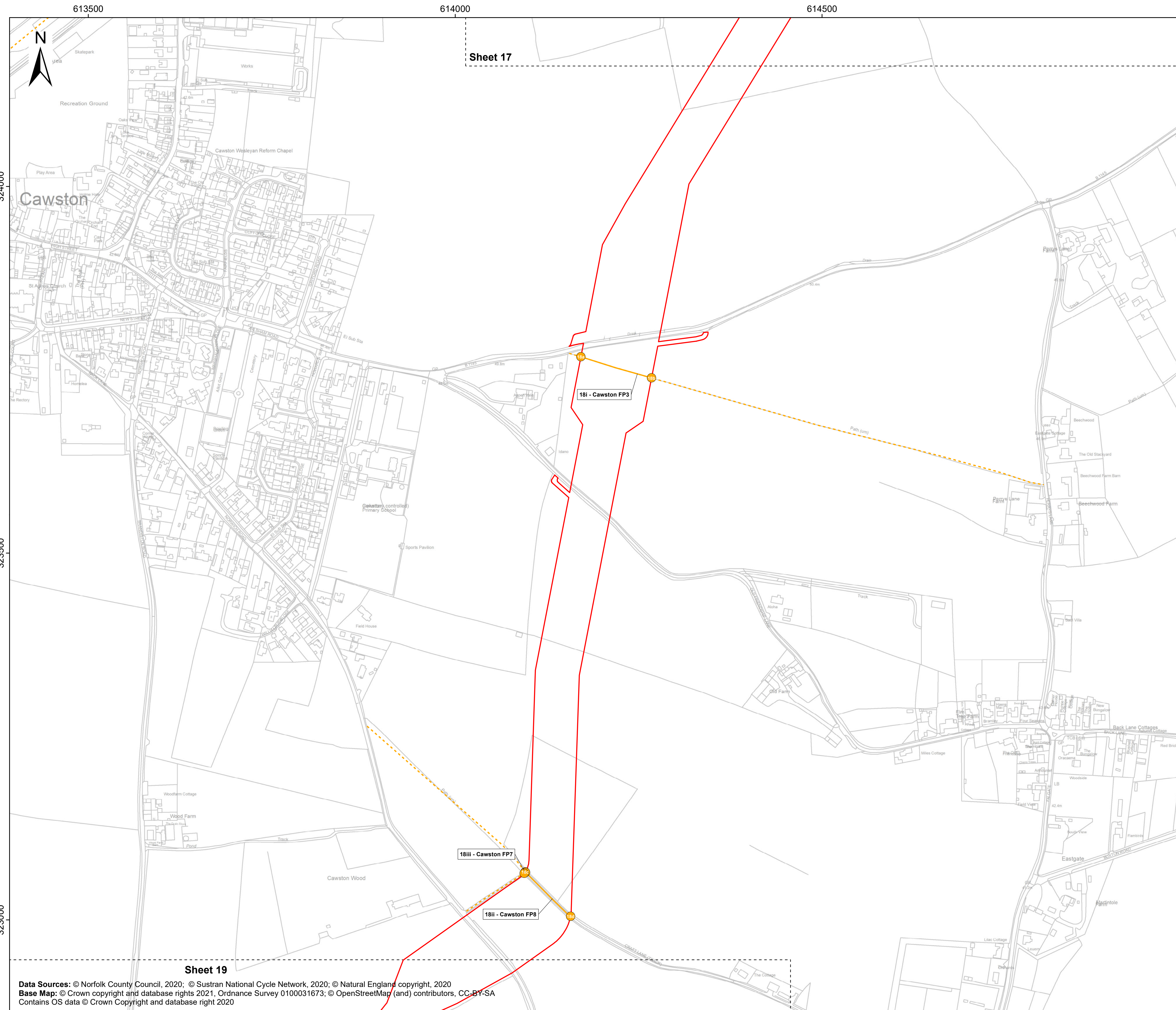
Equinor Doc. no.: C282-RH-Z-GA-00003

| REV | DATE       | STATUS       | DRW | CHK | APR |
|-----|------------|--------------|-----|-----|-----|
| B   | 19/08/2022 | Second Issue | GC  | SM  | SM  |
| A   | 28/03/2022 | First Issue  | AZ  | SM  | SM  |

Data Sources: © Norfolk County Council, 2020; © Sustran National Cycle Network, 2020; © Natural England copyright, 2020  
Base Map: © Crown copyright and database rights 2021, Ordnance Survey 0100031673; © OpenStreetMap (and) contributors, CC-BY-SA  
Contains OS data © Crown Copyright and database right 2020





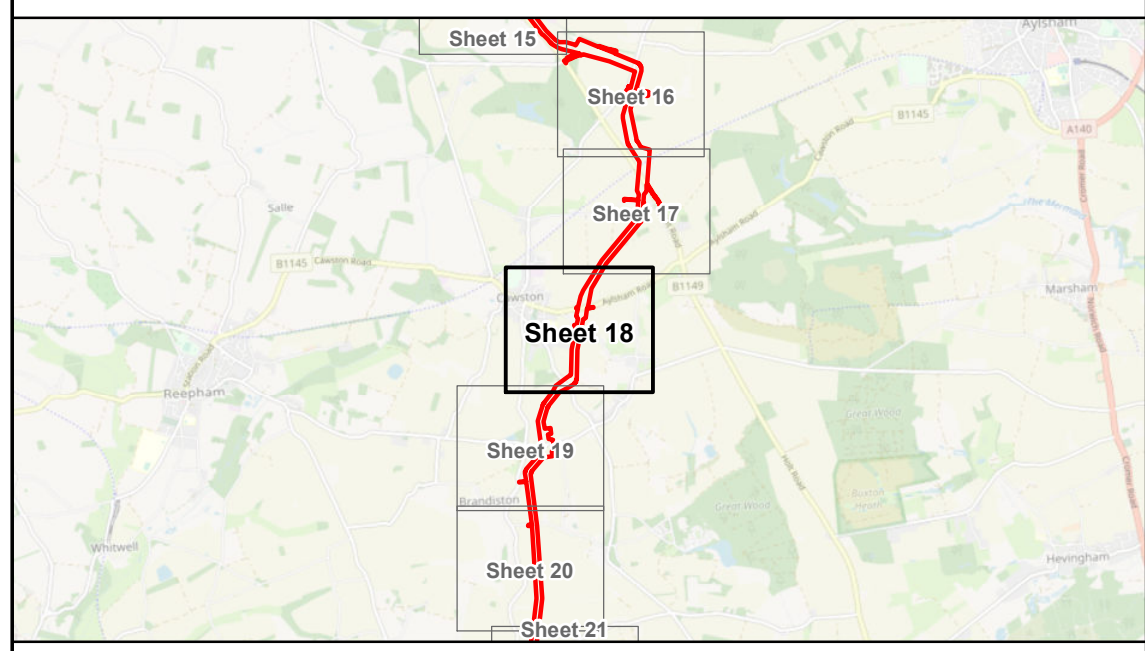


# Sheringham Shoal and Dudgeon Extension Projects

Title:  
Public Rights of Way (to be temporarily stopped up) Plan  
Sheet 18 of 40

APFP Regulations Reference: 5(2)(k)  
Application Doc. no.: 2.11

- Legend:
- Order Limits
  - Sheet Boundary
  - PRoW**
  - Footpath
  - PRoW to be temporarily stopped up**
  - Footpath
  - PRoW to be temporarily stopped up - start and end points**
  - Footpath



Coordinate Reference System: British National Grid  
Transformation WGS84: OSGB\_1936\_To\_WGS\_1984\_7

Scale: 1:2,500      Scale at size: A1

Equinor Doc. no.: C282-RH-Z-GA-00003

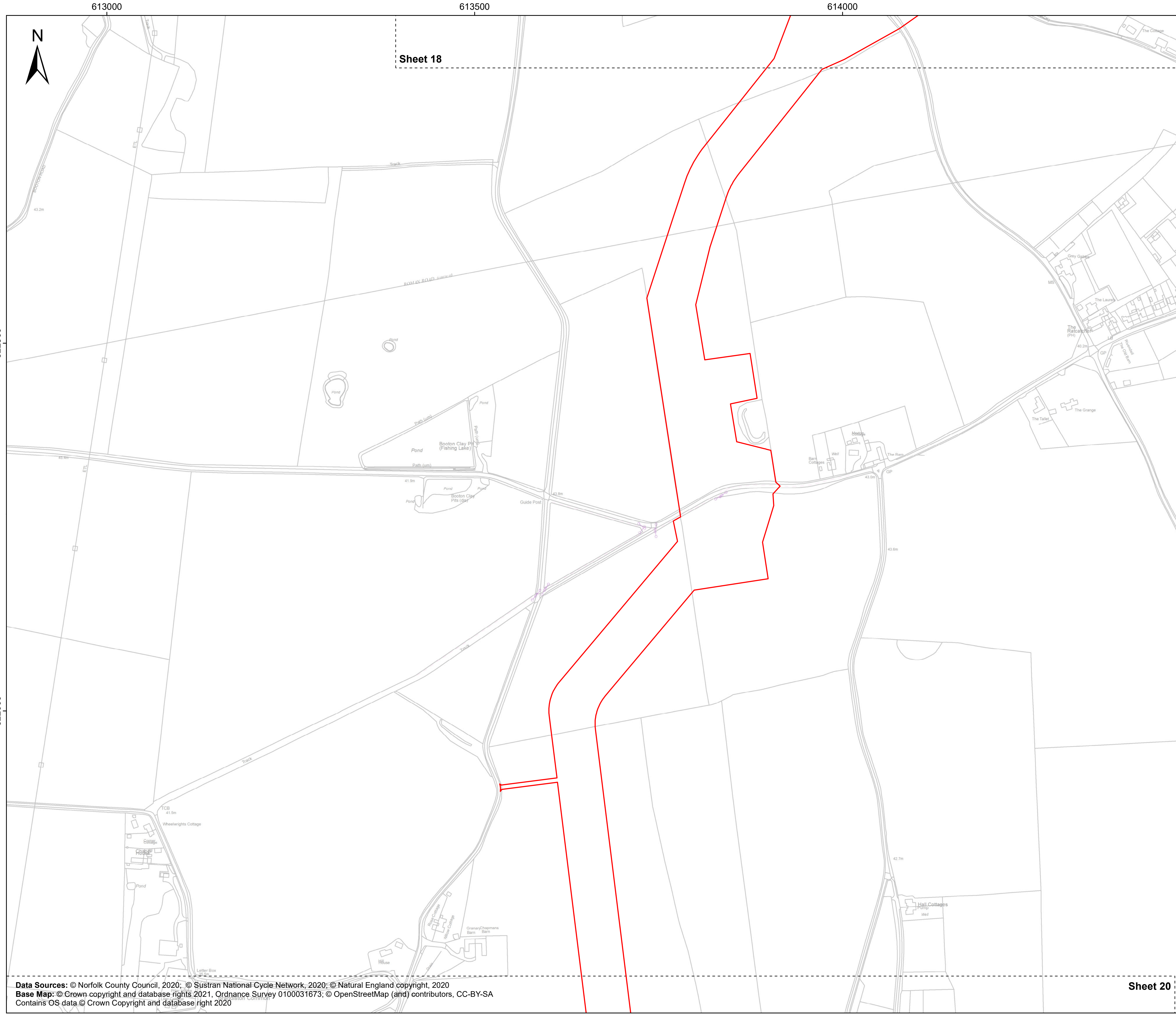
| REV | DATE       | STATUS       | DRW | CHK | APR |
|-----|------------|--------------|-----|-----|-----|
| B   | 19/08/2022 | Second Issue | GC  | SM  | SM  |
| A   | 28/03/2022 | First Issue  | AZ  | SM  | SM  |

**Sheet 19**

Data Sources: © Norfolk County Council, 2020; © Sustran National Cycle Network, 2020; © Natural England copyright, 2020  
Base Map: © Crown copyright and database rights 2021, Ordnance Survey 0100031673; © OpenStreetMap (and) contributors, CC-BY-SA  
Contains OS data © Crown Copyright and database right 2020





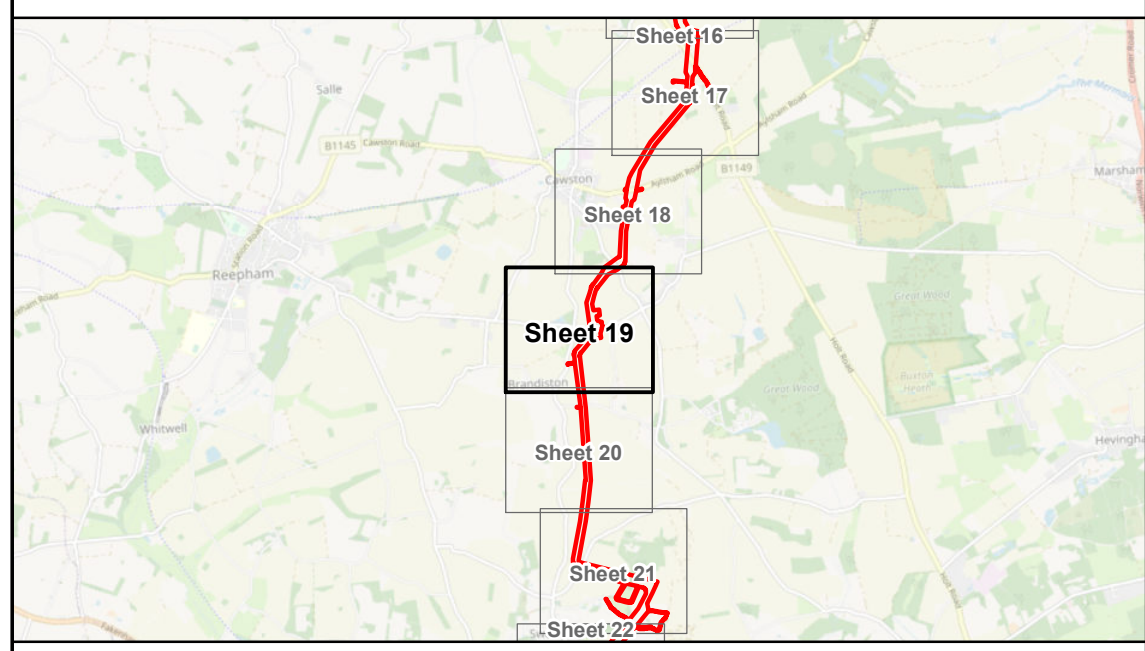


# Sheringham Shoal and Dudgeon Extension Projects

Title:  
Public Rights of Way (to be temporarily stopped up) Plan  
Sheet 19 of 40

APFP Regulations Reference: 5(2)(k)  
Application Doc. no.: 2.11

- Legend:
- Order Limits
  - Sheet Boundary



Coordinate Reference System: British National Grid  
Transformation WGS84: OSGB\_1936\_To\_WGS\_1984\_7

Scale: 1:2,500      Scale at size: A1

Equinor Doc. no.: C282-RH-Z-GA-00003

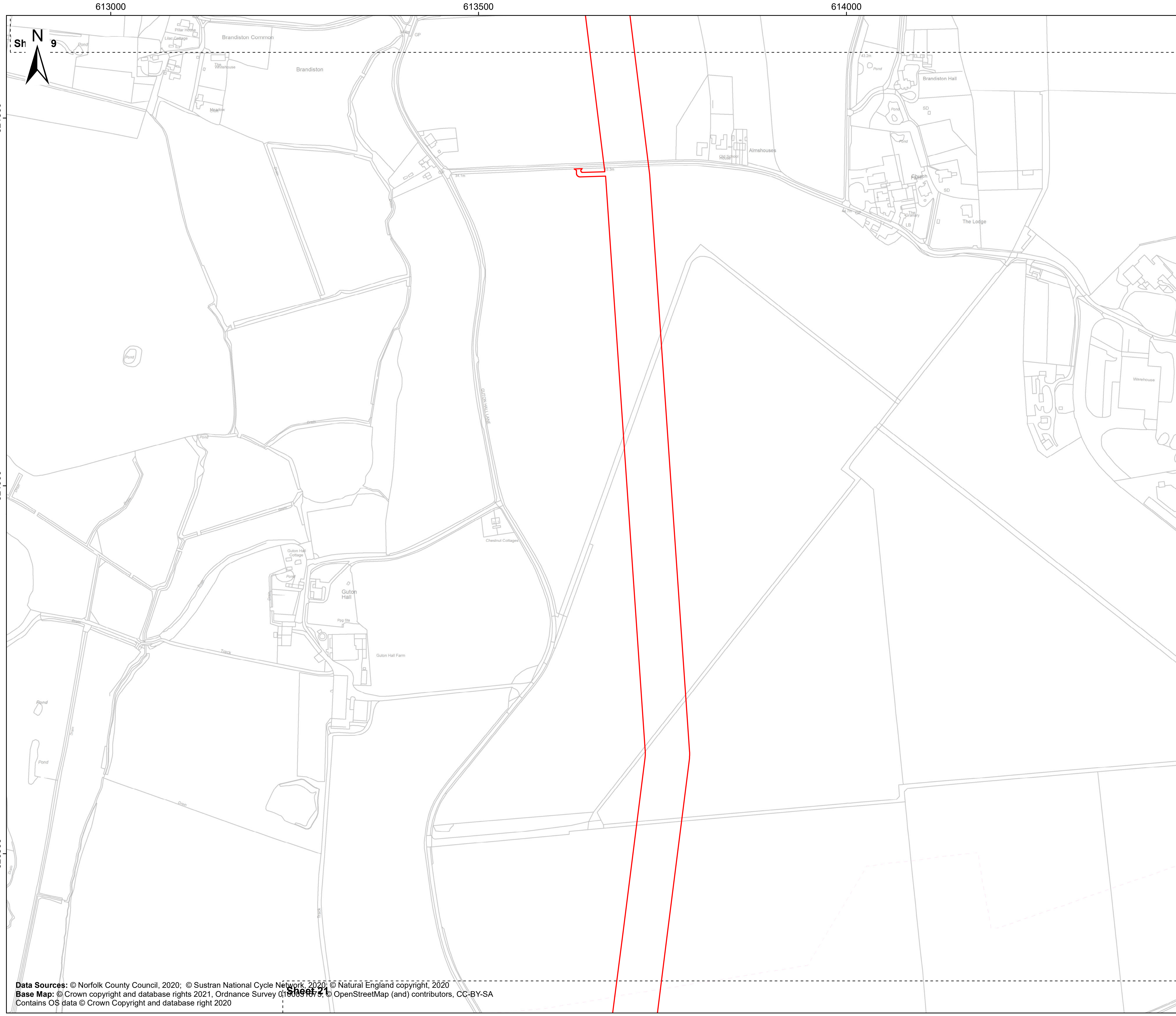
| REV | DATE       | STATUS       | DRW | CHK | APR |
|-----|------------|--------------|-----|-----|-----|
| B   | 19/08/2022 | Second Issue | GC  | SM  | SM  |
| A   | 28/03/2022 | First Issue  | AZ  | SM  | SM  |

Data Sources: © Norfolk County Council, 2020; © Sustran National Cycle Network, 2020; © Natural England copyright, 2020  
Base Map: © Crown copyright and database rights 2021, Ordnance Survey 0100031673; © OpenStreetMap (and) contributors, CC-BY-SA  
Contains OS data © Crown Copyright and database right 2020

Sheet 20





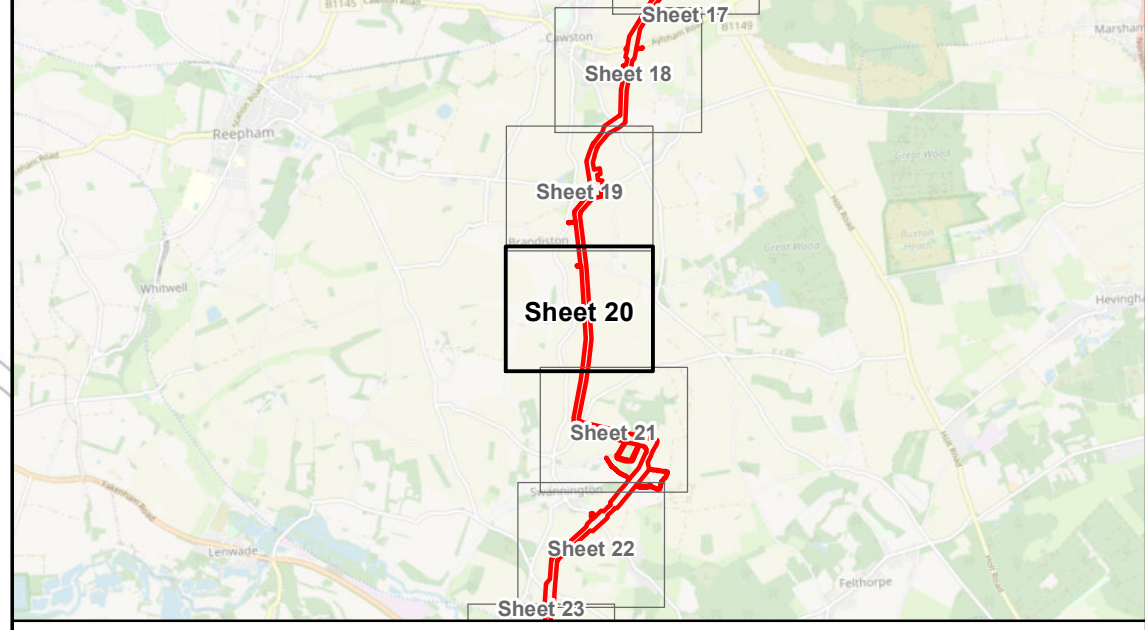


# Sheringham Shoal and Dudgeon Extension Projects

Title:  
Public Rights of Way (to be temporarily stopped up) Plan  
Sheet 20 of 40

APFP Regulations Reference: 5(2)(k)  
Application Doc. no.: 2.11

- Legend:
- Order Limits
  - Sheet Boundary



Coordinate Reference System: British National Grid  
Transformation WGS84: OSGB\_1936\_To\_WGS\_1984\_7

Scale: 1:2,500 Scale at size: A1

Equinor Doc. no.: C282-RH-Z-GA-00003

| REV | DATE       | STATUS       | DRW | CHK | APR |
|-----|------------|--------------|-----|-----|-----|
| B   | 19/08/2022 | Second Issue | GC  | SM  | SM  |
| A   | 28/03/2022 | First Issue  | AZ  | SM  | SM  |



Data Sources: © Norfolk County Council, 2020; © Sustran National Cycle Network, 2020; © Natural England copyright, 2020  
Base Map: © Crown copyright and database rights 2021, Ordnance Survey 01009175, © OpenStreetMap (and) contributors, CC-BY-SA  
Contains OS data © Crown Copyright and database right 2020



613500

614000

614500

Sheet 20



# Sheringham Shoal and Dudgeon Extension Projects

Title:  
Public Rights of Way (to be temporarily stopped up) Plan  
Sheet 21 of 40

APFP Regulations Reference: 5(2)(k)  
Application Doc. no.: 2.11

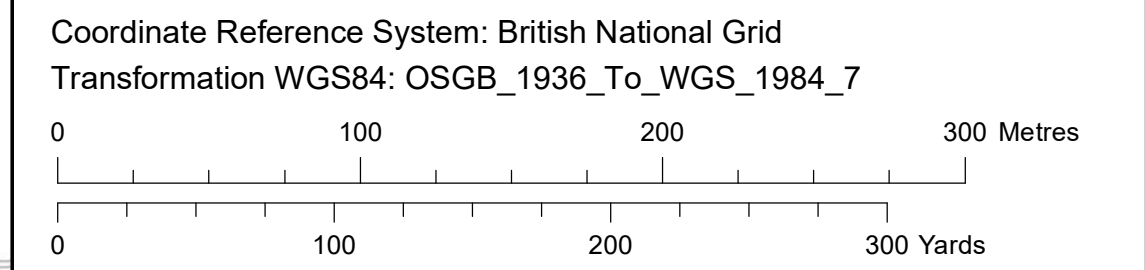
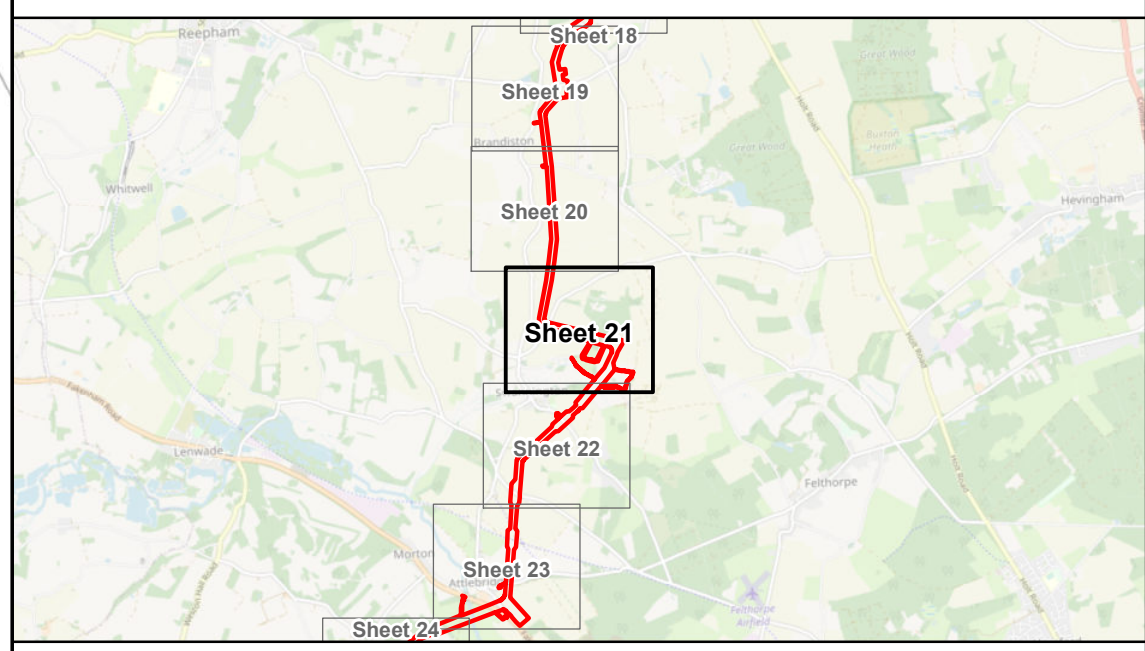
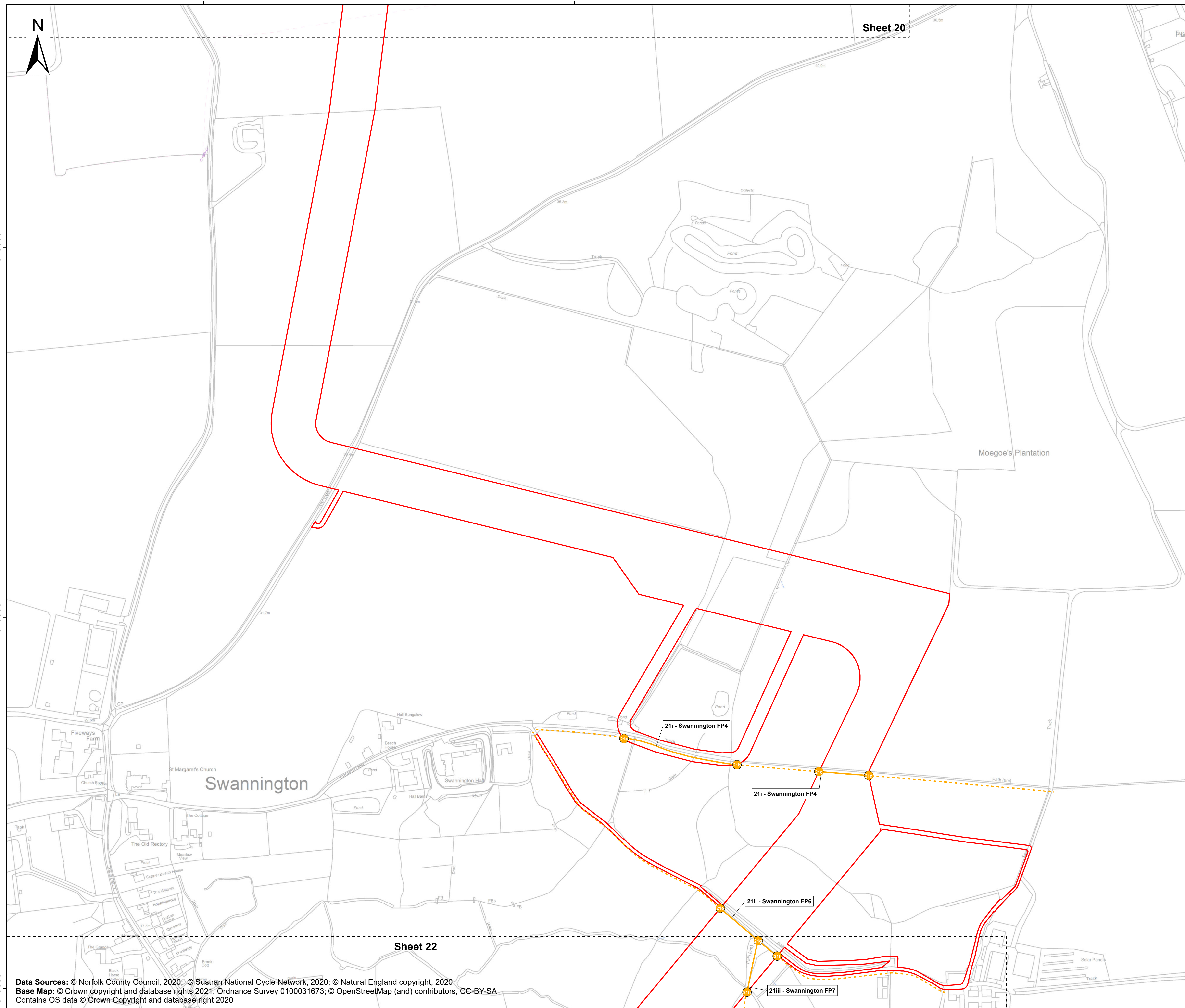
### Legend:

- Order Limits
- Sheet Boundary
- PRoW**
- Footpath
- PRoW to be temporarily stopped up**
- Footpath
- PRoW to be temporarily stopped up - start and end points**
- Footpath

320000

319500

319000



Scale: 1:2,500      Scale at size: A1

Equinor Doc. no.: C282-RH-Z-GA-00003

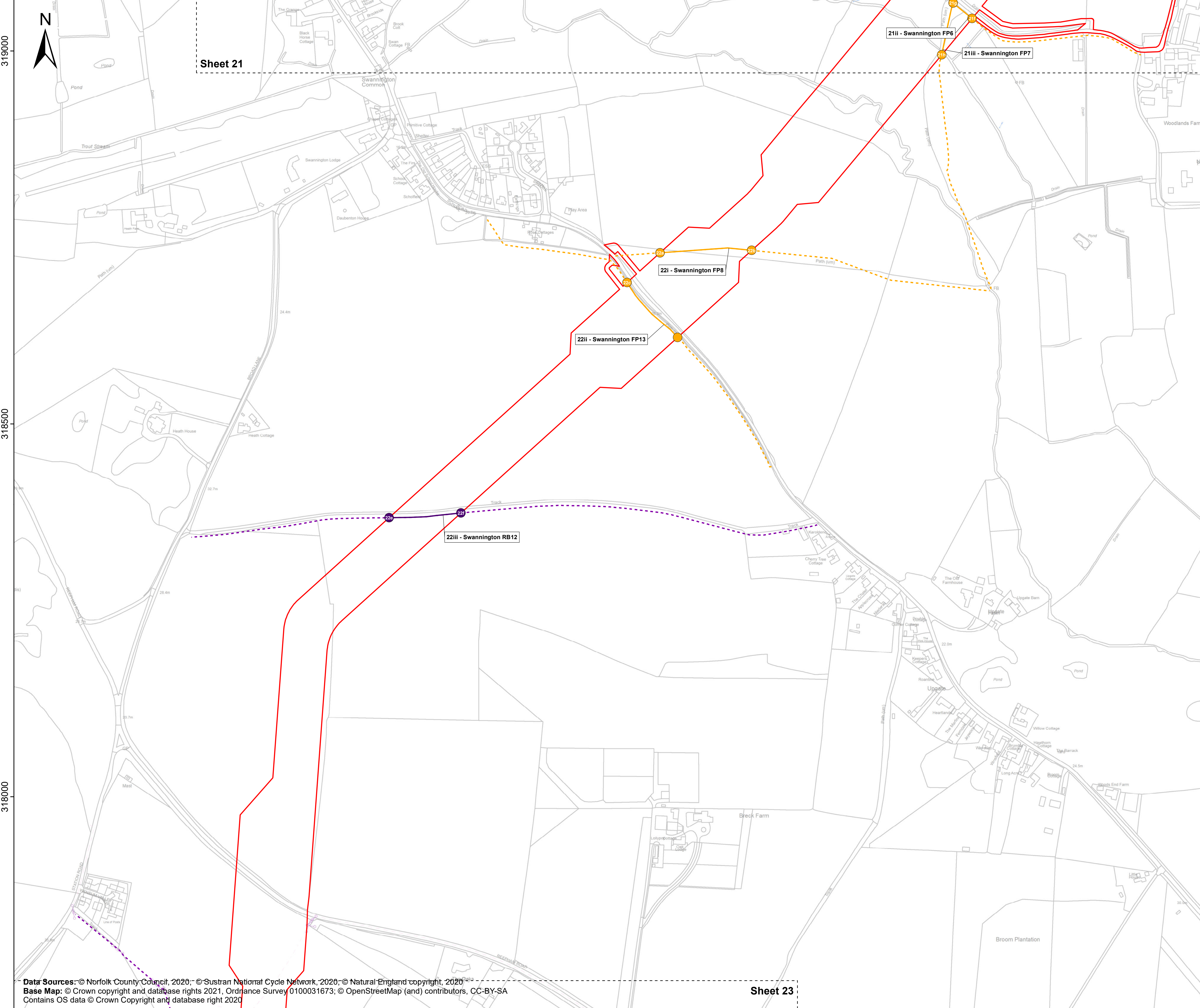
| REV | DATE       | STATUS       | DRW | CHK | APR |
|-----|------------|--------------|-----|-----|-----|
| B   | 19/08/2022 | Second Issue | GC  | SM  | SM  |
| A   | 28/03/2022 | First Issue  | AZ  | SM  | SM  |

Data Sources: © Norfolk County Council, 2020; © Sustran National Cycle Network, 2020; © Natural England copyright, 2020  
 Base Map: © Crown copyright and database rights 2021, Ordnance Survey 0100031673; © OpenStreetMap (and) contributors, CC-BY-SA  
 Contains OS data © Crown Copyright and database right 2020





613000 613500 614000 614500



Sheet 21

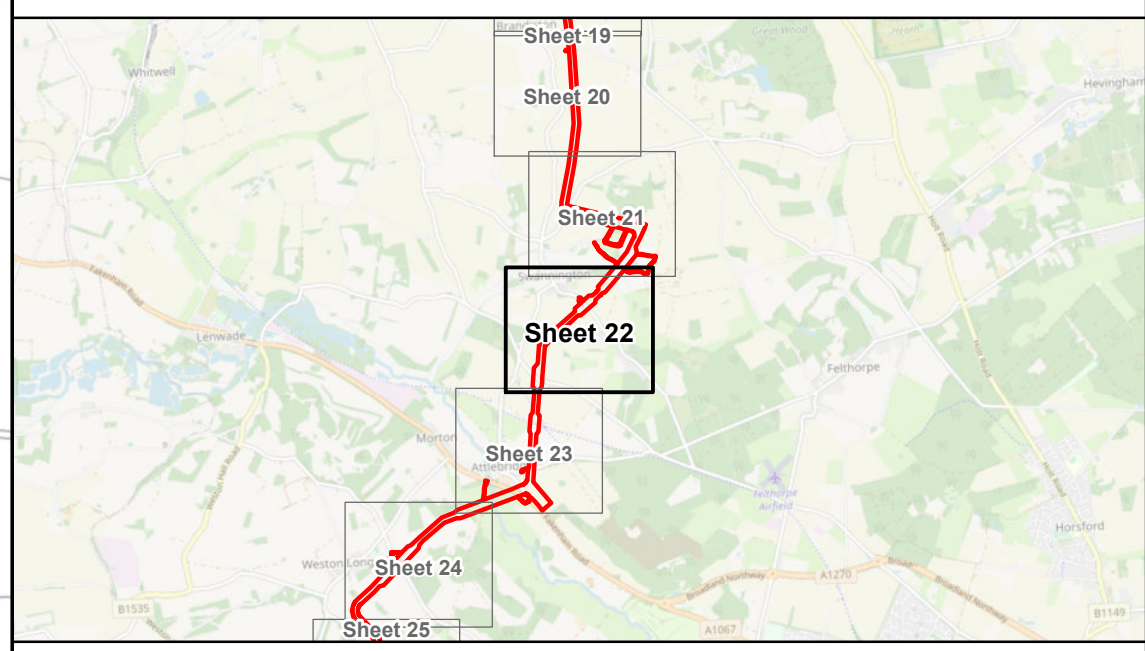
Sheet 23

# Sheringham Shoal and Dudgeon Extension Projects

Title:  
Public Rights of Way (to be temporarily stopped up) Plan  
Sheet 22 of 40

APFP Regulations Reference: 5(2)(k)  
Application Doc. no.: 2.11

- Legend:**
- Order Limits
  - Sheet Boundary
  - PRoW**
  - Footpath
  - Restricted Byway
  - PRoW to be temporarily stopped up**
  - Footpath
  - Restricted Byway
  - PRoW to be temporarily stopped up - start and end points**
  - Footpath
  - Restricted Byway



Coordinate Reference System: British National Grid  
Transformation WGS84: OSGB\_1936\_To\_WGS\_1984\_7

Scale: 1:2,500 Scale at size: A1

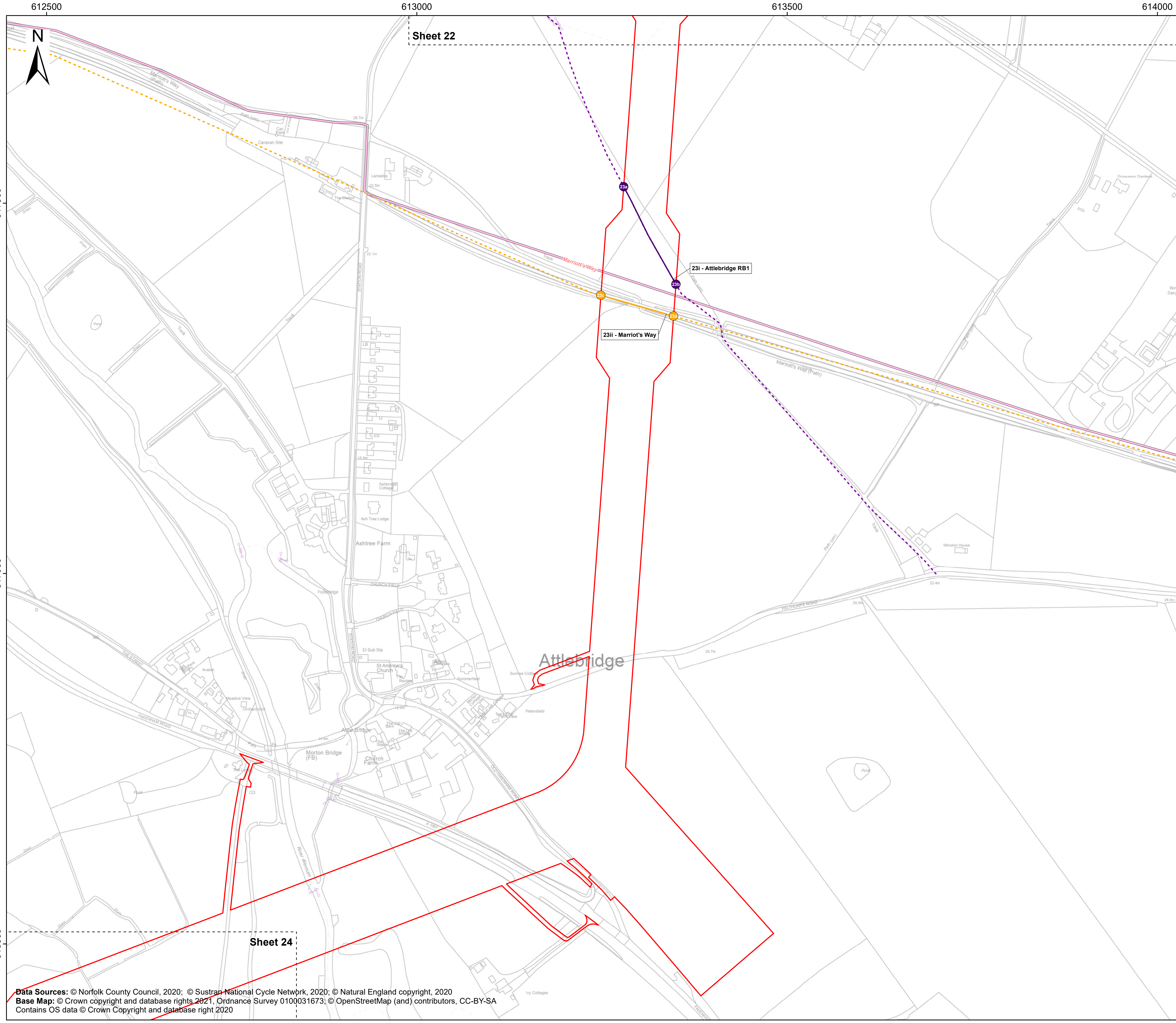
Equinor Doc. no.: C282-RH-Z-GA-00003

| REV | DATE       | STATUS       | DRW | CHK | APR |
|-----|------------|--------------|-----|-----|-----|
| B   | 19/08/2022 | Second Issue | GC  | SM  | SM  |
| A   | 28/03/2022 | First Issue  | AZ  | SM  | SM  |

Data Sources: © Norfolk County Council, 2020; © Sustran National Cycle Network, 2020; © Natural England copyright, 2020  
Base Map: © Crown copyright and database rights 2021, Ordnance Survey 0100031673; © OpenStreetMap (and) contributors, CC-BY-SA  
Contains OS data © Crown Copyright and database right 2020





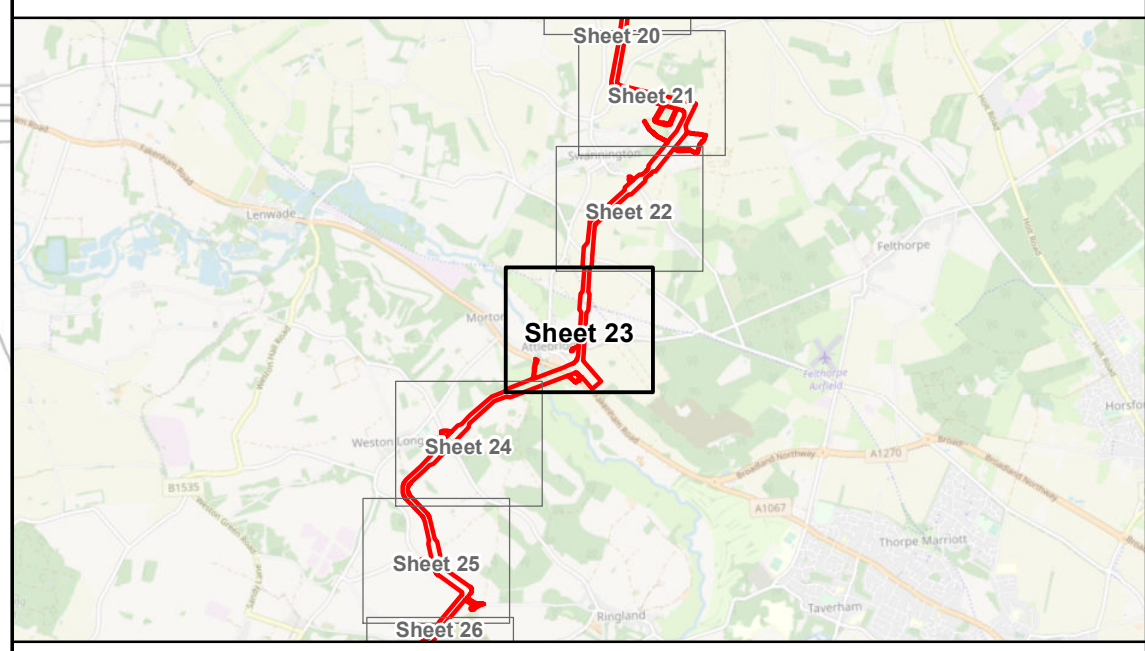


# Sheringham Shoal and Dudgeon Extension Projects

Title:  
Public Rights of Way (to be temporarily stopped up) Plan  
Sheet 23 of 40

APFP Regulations Reference: 5(2)(k)  
Application Doc. no.: 2.11

- Legend:
- Order Limits
  - Sheet Boundary
  - National Cycle Route
  - PRoW**
  - Footpath
  - Restricted Byway
  - PRoW to be temporarily stopped up**
  - Footpath
  - Restricted Byway
  - PRoW to be temporarily stopped up - start and end points**
  - Footpath
  - Restricted Byway



Coordinate Reference System: British National Grid  
Transformation WGS84: OSGB\_1936\_To\_WGS\_1984\_7

Scale: 1:2,500      Scale at size: A1

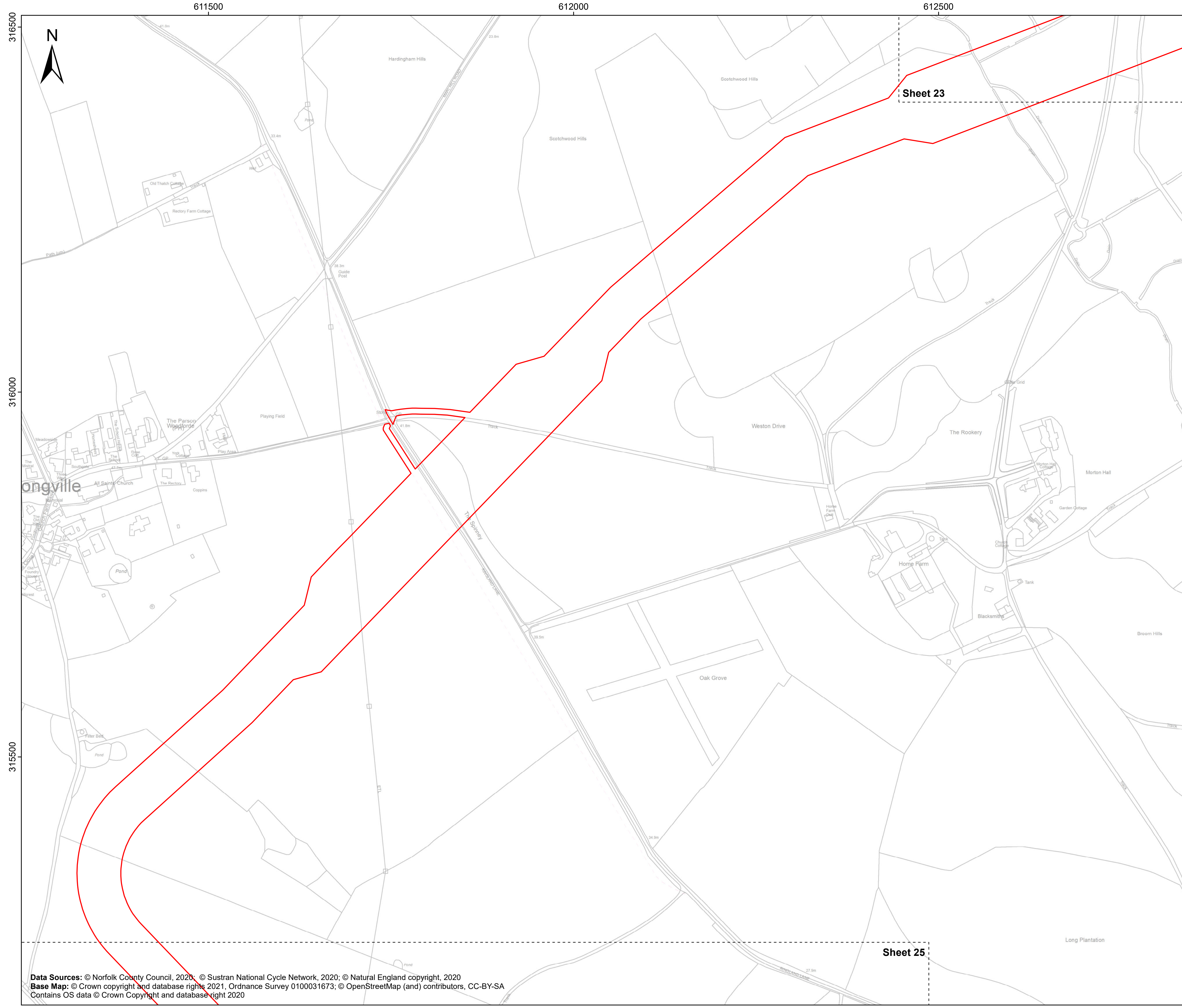
Equinor Doc. no.: C282-RH-Z-GA-00003

| REV | DATE       | STATUS       | DRW | CHK | APR |
|-----|------------|--------------|-----|-----|-----|
| B   | 19/08/2022 | Second Issue | GC  | SM  | SM  |
| A   | 28/03/2022 | First Issue  | AZ  | SM  | SM  |



Data Sources: © Norfolk County Council, 2020; © Sustran National Cycle Network, 2020; © Natural England copyright, 2020  
Base Map: © Crown copyright and database rights 2021, Ordnance Survey 0100031673; © OpenStreetMap (and) contributors, CC-BY-SA  
Contains OS data © Crown Copyright and database right 2020



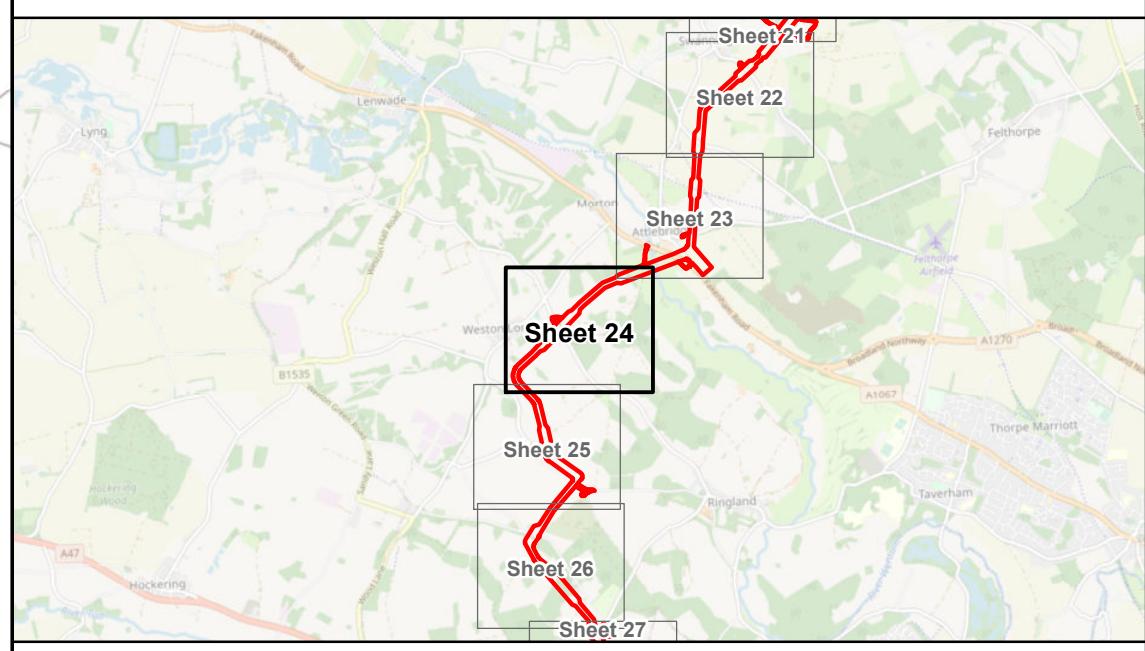


# Sheringham Shoal and Dudgeon Extension Projects

Title:  
Public Rights of Way (to be temporarily stopped up) Plan  
Sheet 24 of 40

APFP Regulations Reference: 5(2)(k)  
Application Doc. no.: 2.11

- Legend:
- Order Limits
  - Sheet Boundary



Coordinate Reference System: British National Grid  
Transformation: OSGB\_1936\_To\_WGS\_1984\_7

Scale: 1:2,500      Scale at size: A1

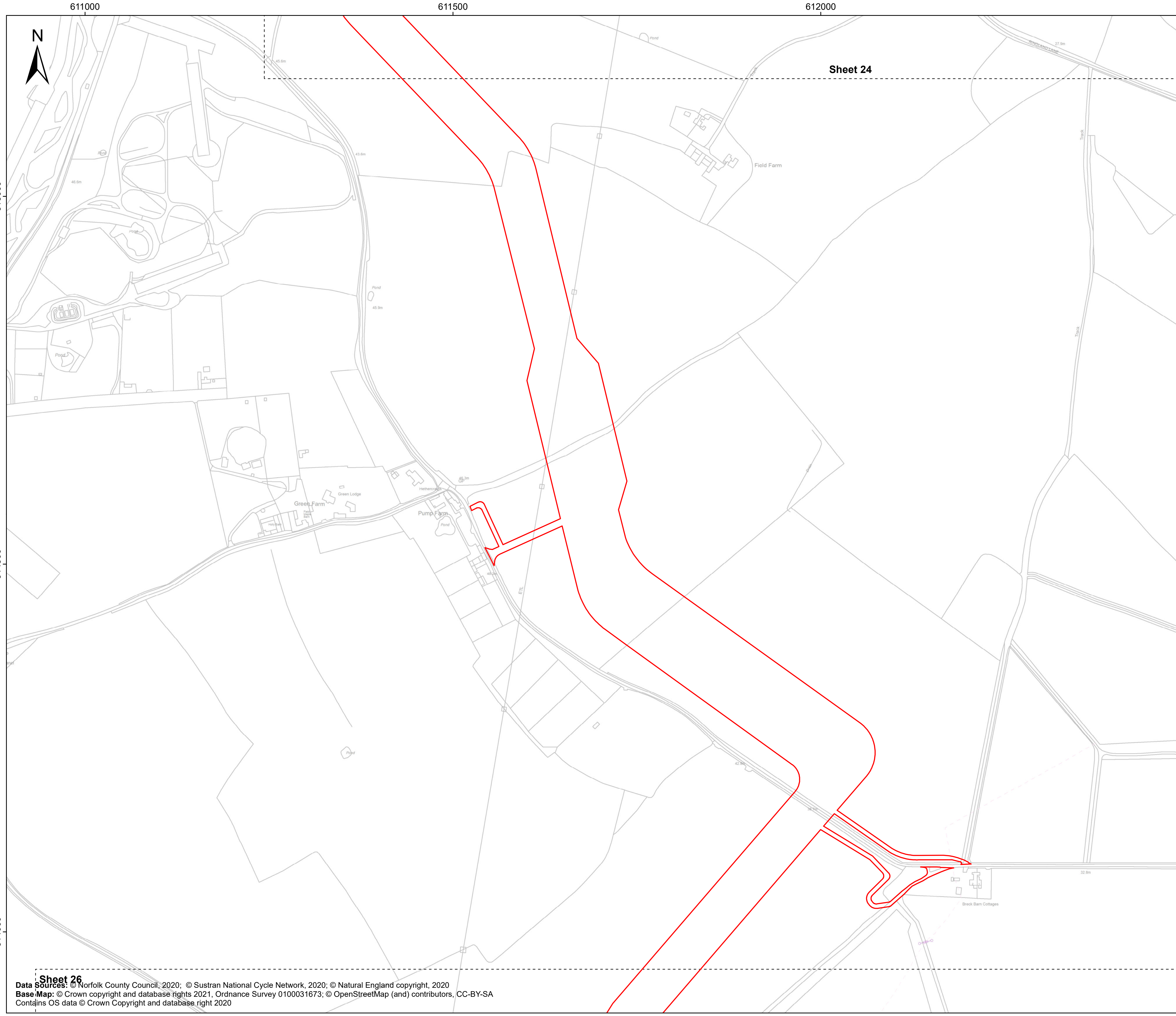
Equinor Doc. no.: C282-RH-Z-GA-00003

| REV | DATE       | STATUS       | DRW | CHK | APR |
|-----|------------|--------------|-----|-----|-----|
| B   | 19/08/2022 | Second Issue | GC  | SM  | SM  |
| A   | 28/03/2022 | First Issue  | AZ  | SM  | SM  |



Data Sources: © Norfolk County Council, 2020; © Sustran National Cycle Network, 2020; © Natural England copyright, 2020  
Base Map: © Crown copyright and database rights 2021, Ordnance Survey 0100031673; © OpenStreetMap (and) contributors, CC-BY-SA  
Contains OS data © Crown Copyright and database right 2020



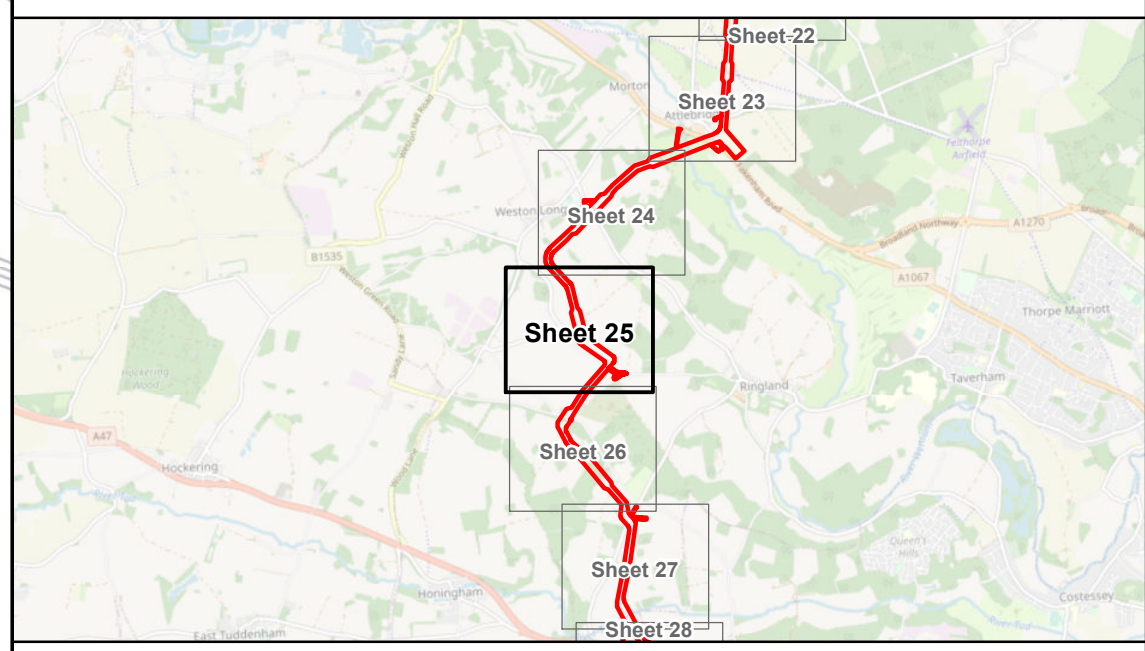


# Sheringham Shoal and Dudgeon Extension Projects

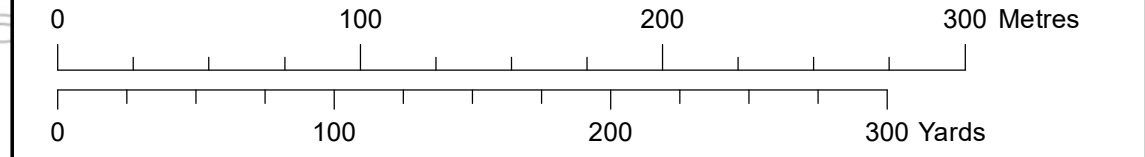
Title:  
Public Rights of Way (to be temporarily stopped up) Plan  
Sheet 25 of 40

APFP Regulations Reference: 5(2)(k)  
Application Doc. no.: 2.11

- Legend:
- Order Limits
  - Sheet Boundary



Coordinate Reference System: British National Grid  
Transformation WGS84: OSGB\_1936\_To\_WGS\_1984\_7



Scale: 1:2,500      Scale at size: A1

Equinor Doc. no.: C282-RH-Z-GA-00003

| REV | DATE       | STATUS       | DRW | CHK | APR |
|-----|------------|--------------|-----|-----|-----|
| B   | 19/08/2022 | Second Issue | GC  | SM  | SM  |
| A   | 28/03/2022 | First Issue  | AZ  | SM  | SM  |

**Sheet 26**  
Data Sources: © Norfolk County Council, 2020; © Sustran National Cycle Network, 2020; © Natural England copyright, 2020  
Base Map: © Crown copyright and database rights 2021, Ordnance Survey 0100031673; © OpenStreetMap (and) contributors, CC-BY-SA  
Contains OS data © Crown Copyright and database right 2020





611000

611500

612000

612500



Sheet 25

# Sheringham Shoal and Dudgeon Extension Projects

Title:  
Public Rights of Way (to be temporarily stopped up) Plan  
Sheet 26 of 40

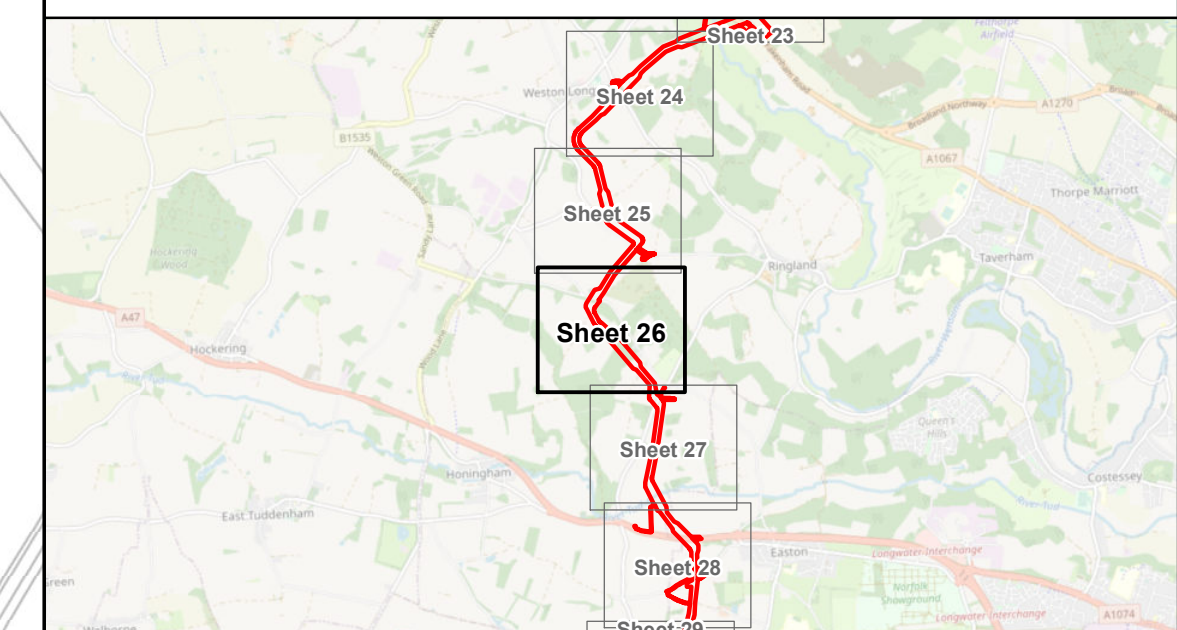
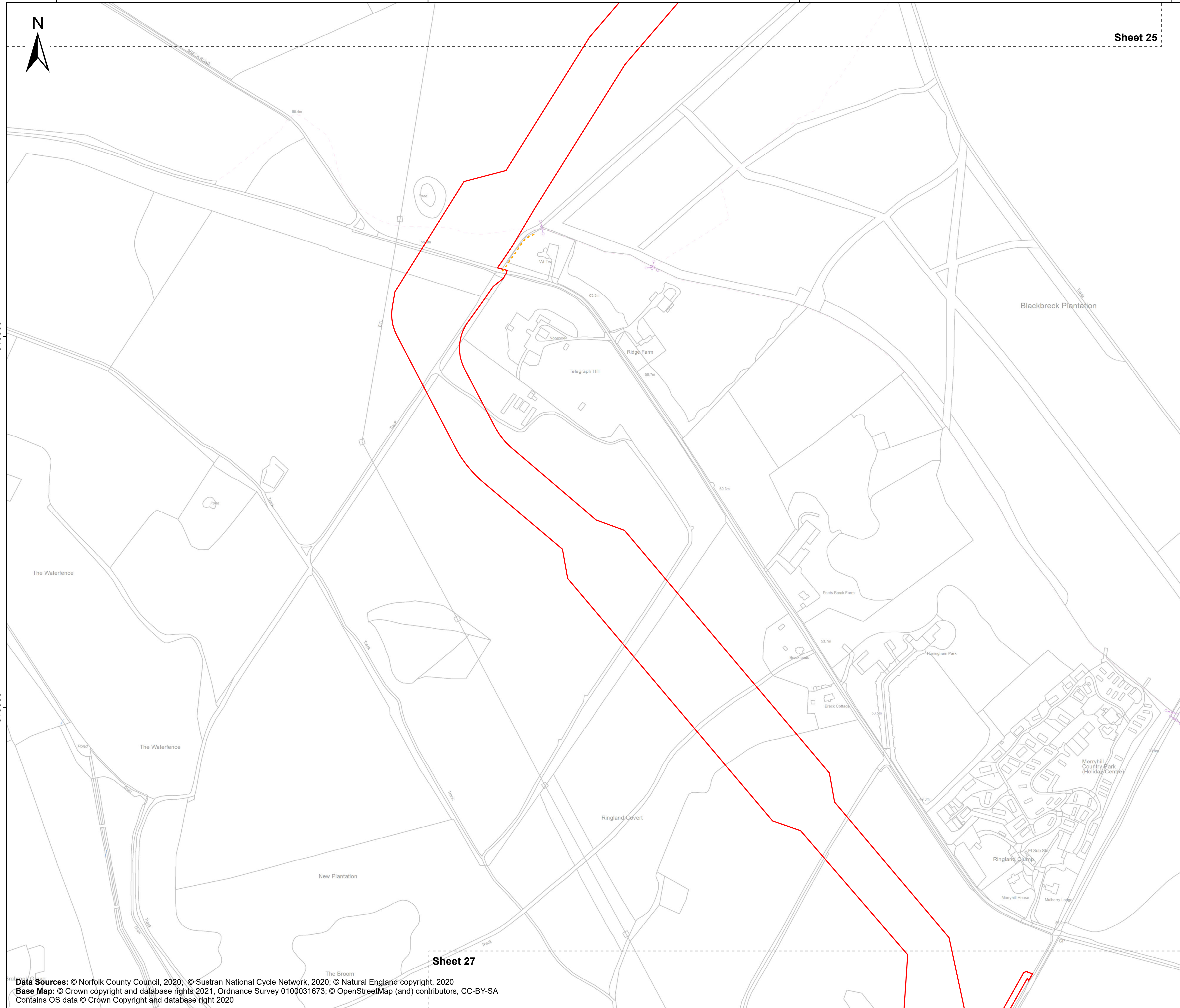
APFP Regulations Reference: 5(2)(k)  
Application Doc. no.: 2.11

### Legend:

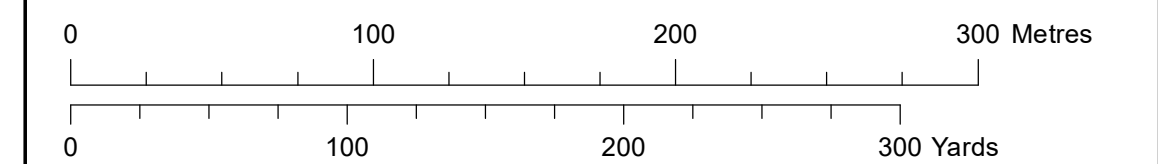
- Order Limits
- Sheet Boundary
- PRoW**
- Footpath

313500

313000



Coordinate Reference System: British National Grid  
Transformation WGS84: OSGB\_1936\_To\_WGS\_1984\_7



Scale: 1:2,500 Scale at size: A1

Equinor Doc. no.: C282-RH-Z-GA-00003

| REV | DATE       | STATUS       | DRW | CHK | APR |
|-----|------------|--------------|-----|-----|-----|
| B   | 19/08/2022 | Second Issue | GC  | SM  | SM  |
| A   | 28/03/2022 | First Issue  | AZ  | SM  | SM  |

Sheet 27

Data Sources: © Norfolk County Council, 2020; © Sustran National Cycle Network, 2020; © Natural England copyright, 2020  
Base Map: © Crown copyright and database rights 2021, Ordnance Survey 0100031673; © OpenStreetMap (and) contributors, CC-BY-SA  
Contains OS data © Crown Copyright and database right 2020





612000

612500

613000



312500

312000

311500

Sheet 26

Sheet 28

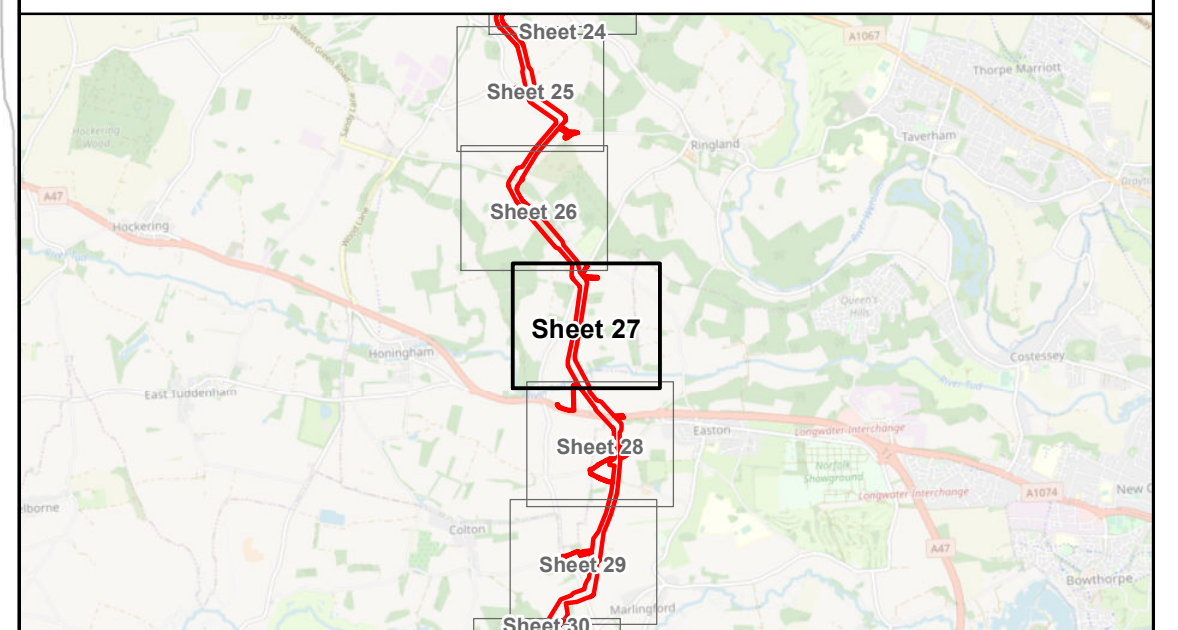
# Sheringham Shoal and Dudgeon Extension Projects

Title:  
Public Rights of Way (to be temporarily stopped up) Plan  
Sheet 27 of 40

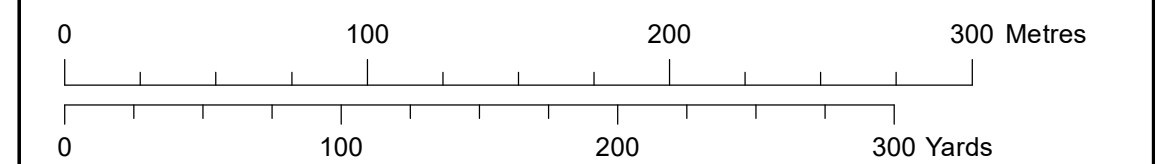
APFP Regulations Reference: 5(2)(k)  
Application Doc. no.: 2.11

### Legend:

- Order Limits
- Sheet Boundary



Coordinate Reference System: British National Grid  
Transformation WGS84: OSGB\_1936\_To\_WGS\_1984\_7



Scale: 1:2,500      Scale at size: A1

Equinor Doc. no.: C282-RH-Z-GA-00003

| REV | DATE       | STATUS       | DRW | CHK | APR |
|-----|------------|--------------|-----|-----|-----|
| B   | 19/08/2022 | Second Issue | GC  | SM  | SM  |
| A   | 28/03/2022 | First Issue  | AZ  | SM  | SM  |

Data Sources: © Norfolk County Council, 2020; © Sustran National Cycle Network, 2020; © Natural England copyright, 2020  
Base Map: © Crown copyright and database rights 2021, Ordnance Survey 0100031673; © OpenStreetMap (and) contributors, CC-BY-SA  
Contains OS data © Crown Copyright and database right 2020





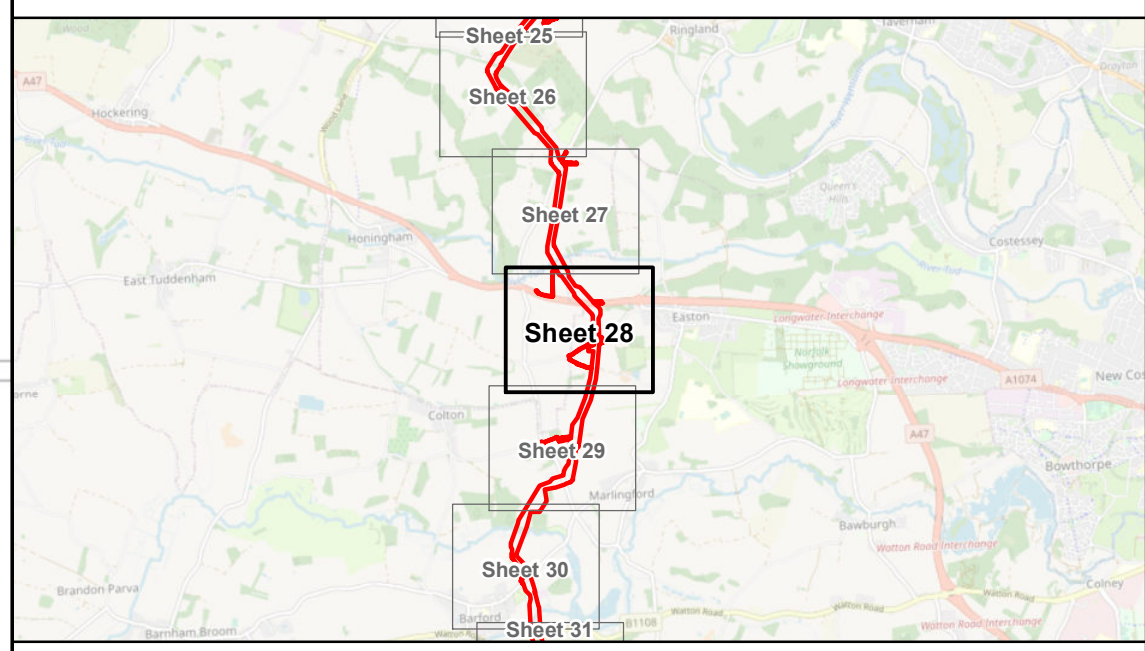


# Sheringham Shoal and Dudgeon Extension Projects

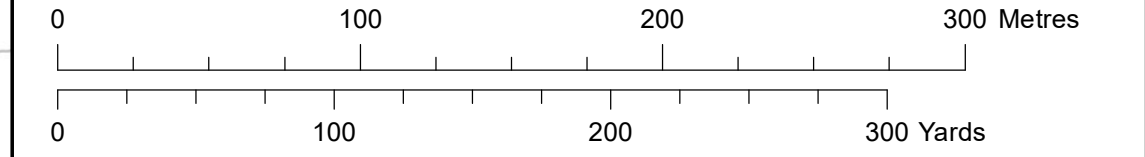
Title:  
Public Rights of Way (to be temporarily stopped up) Plan  
Sheet 28 of 40

APFP Regulations Reference: 5(2)(k)  
Application Doc. no.: 2.11

- Legend:
- Order Limits
  - Sheet Boundary



Coordinate Reference System: British National Grid  
Transformation WGS84: OSGB\_1936\_To\_WGS\_1984\_7



Scale: 1:2,500 Scale at size: A1

Equinor Doc. no.: C282-RH-Z-GA-00003

| REV | DATE       | STATUS       | DRW | CHK | APR |
|-----|------------|--------------|-----|-----|-----|
| B   | 19/08/2022 | Second Issue | GC  | SM  | SM  |
| A   | 28/03/2022 | First Issue  | AZ  | SM  | SM  |

Data Sources: © Norfolk County Council, 2020; © Sustran National Cycle Network, 2020; © Natural England copyright, 2020  
Base Map: © Crown copyright and database rights 2021, Ordnance Survey 0100031673; © OpenStreetMap (and) contributors, CC-BY-SA  
Contains OS data © Crown Copyright and database right 2020





611500 612000 612500 613000

310000

309500

309000



Sheet 28

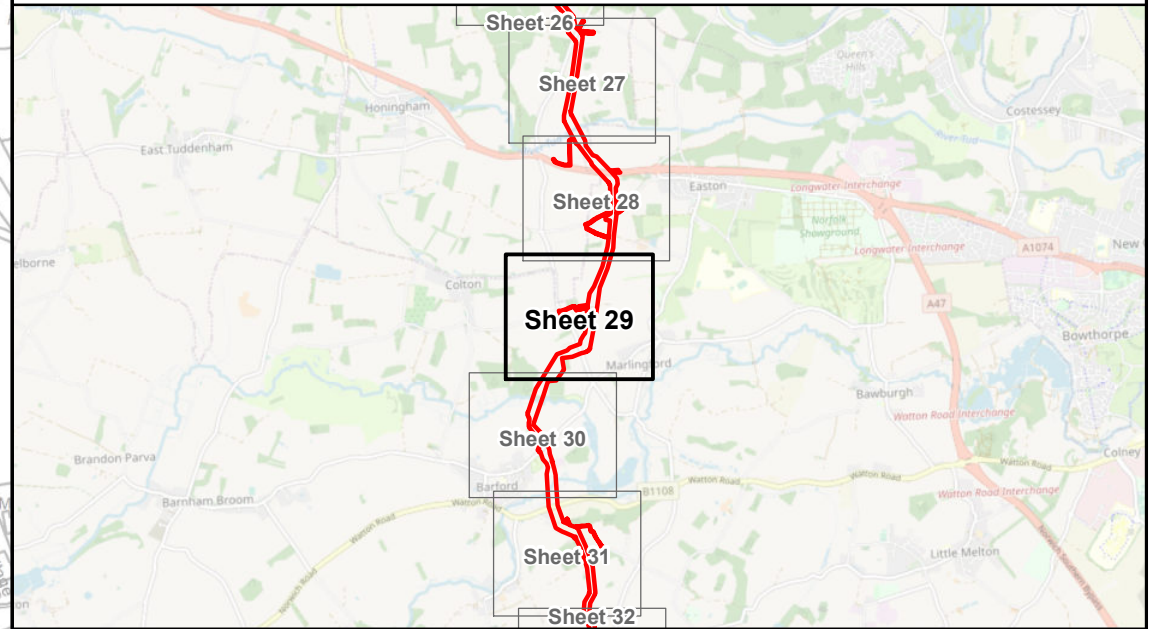
# Sheringham Shoal and Dudgeon Extension Projects

Title:  
Public Rights of Way (to be temporarily stopped up) Plan  
Sheet 29 of 40

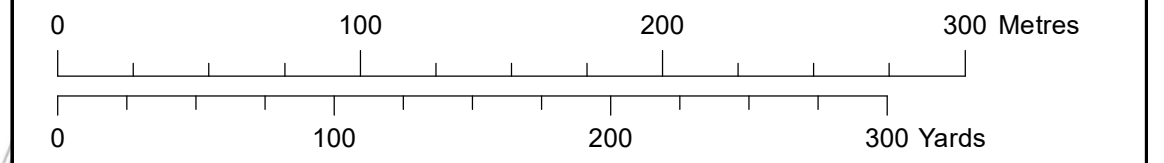
APFP Regulations Reference: 5(2)(k)  
Application Doc. no.: 2.11

### Legend:

- Order Limits
- Sheet Boundary



Coordinate Reference System: British National Grid  
Transformation WGS84: OSGB\_1936\_To\_WGS\_1984\_7



Scale: 1:2,500 Scale at size: A1

Equinor Doc. no.: C282-RH-Z-GA-00003

| REV | DATE       | STATUS       | DRW | CHK | APR |
|-----|------------|--------------|-----|-----|-----|
| B   | 19/08/2022 | Second Issue | GC  | SM  | SM  |
| A   | 28/03/2022 | First Issue  | AZ  | SM  | SM  |

Data Sources: © Norfolk County Council, 2020; © Sustran National Cycle Network, 2020; © Natural England copyright, 2020  
Base Map: © Crown copyright and database rights 2021, Ordnance Survey 0100031673; © OpenStreetMap (and) contributors, CC-BY-SA  
Contains OS data © Crown Copyright and database right 2020

Sheet 30





611500

612000

612500



Sheet 29

# Sheringham Shoal and Dudgeon Extension Projects

Title:  
Public Rights of Way (to be temporarily stopped up) Plan  
Sheet 30 of 40

APFP Regulations Reference: 5(2)(k)  
Application Doc. no.: 2.11

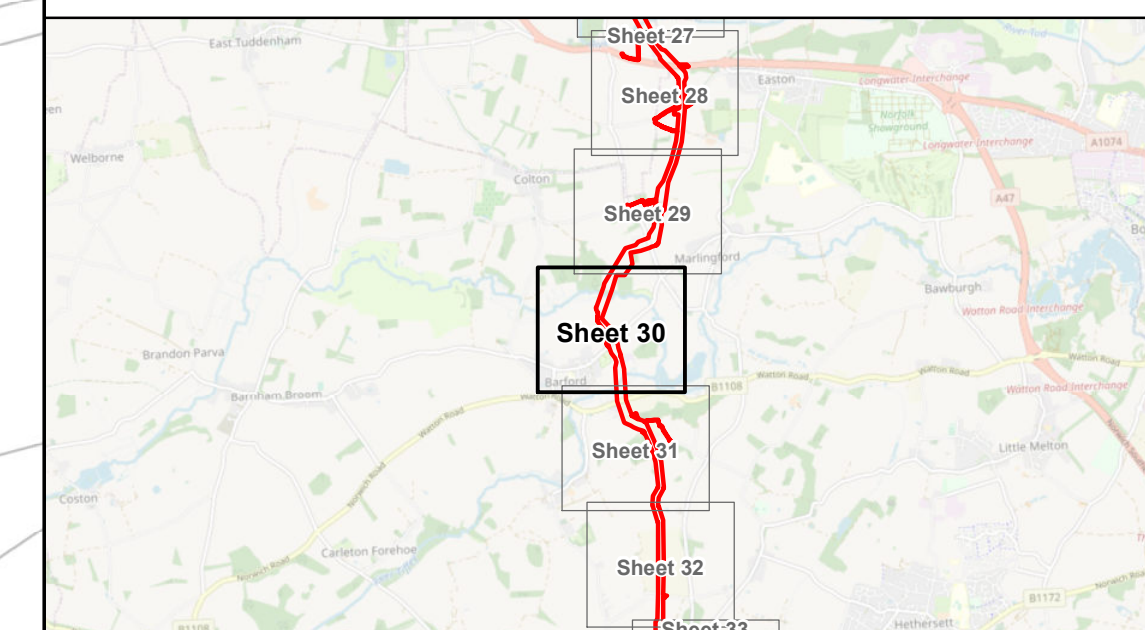
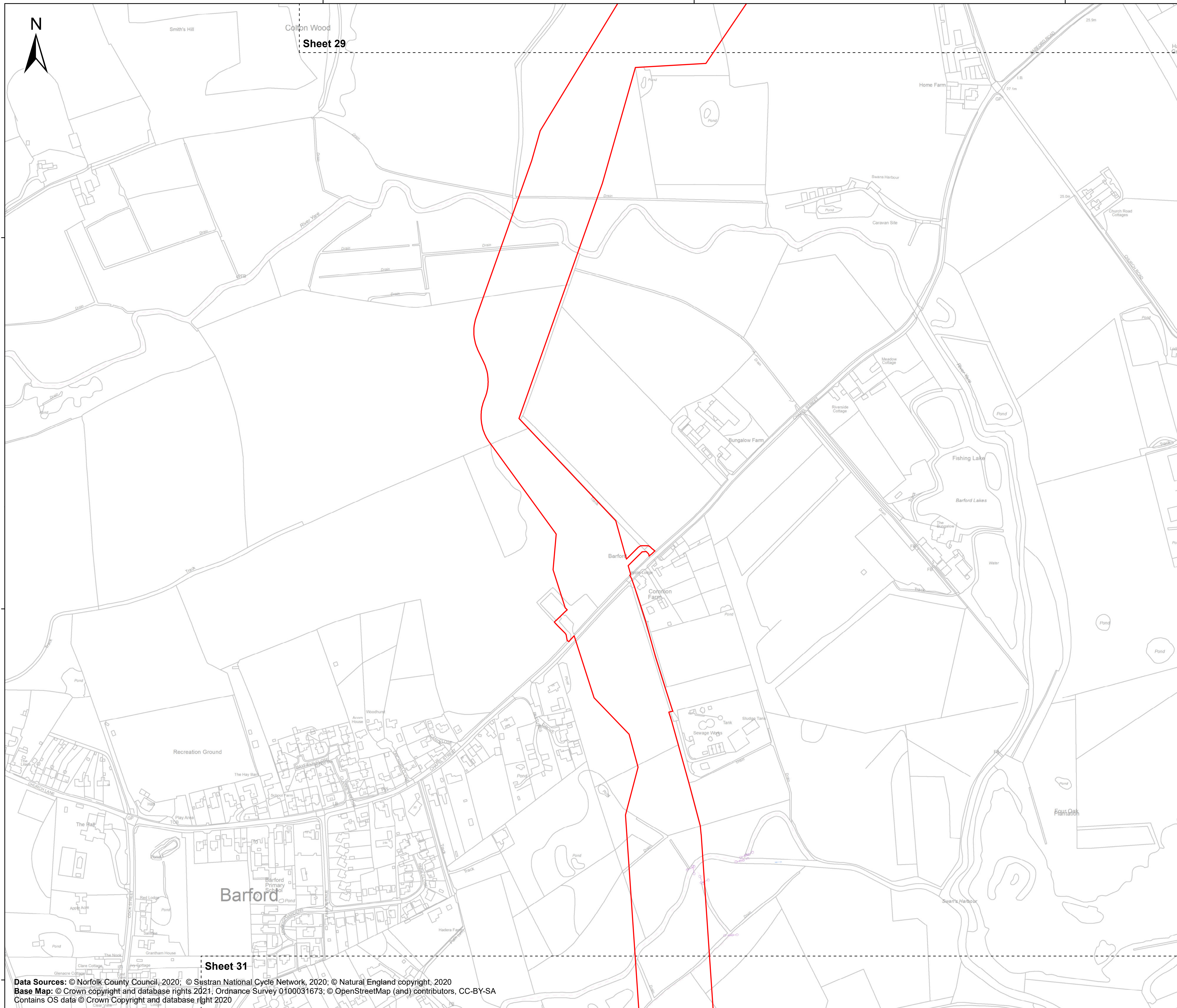
### Legend:

- Order Limits
- Sheet Boundary

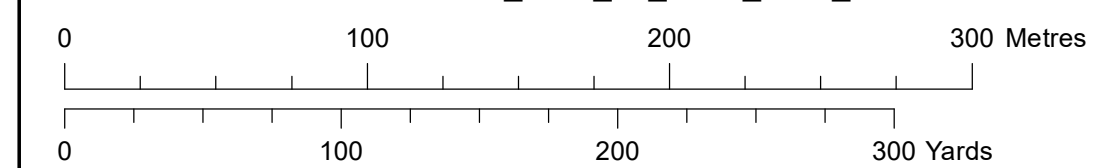
308500

308000

307500



Coordinate Reference System: British National Grid  
Transformation WGS84: OSGB\_1936\_To\_WGS\_1984\_7



Scale: 1:2,500      Scale at size: A1

Equinor Doc. no.: C282-RH-Z-GA-00003

| REV | DATE       | STATUS       | DRW | CHK | APR |
|-----|------------|--------------|-----|-----|-----|
| B   | 19/08/2022 | Second Issue | GC  | SM  | SM  |
| A   | 28/03/2022 | First Issue  | AZ  | SM  | SM  |

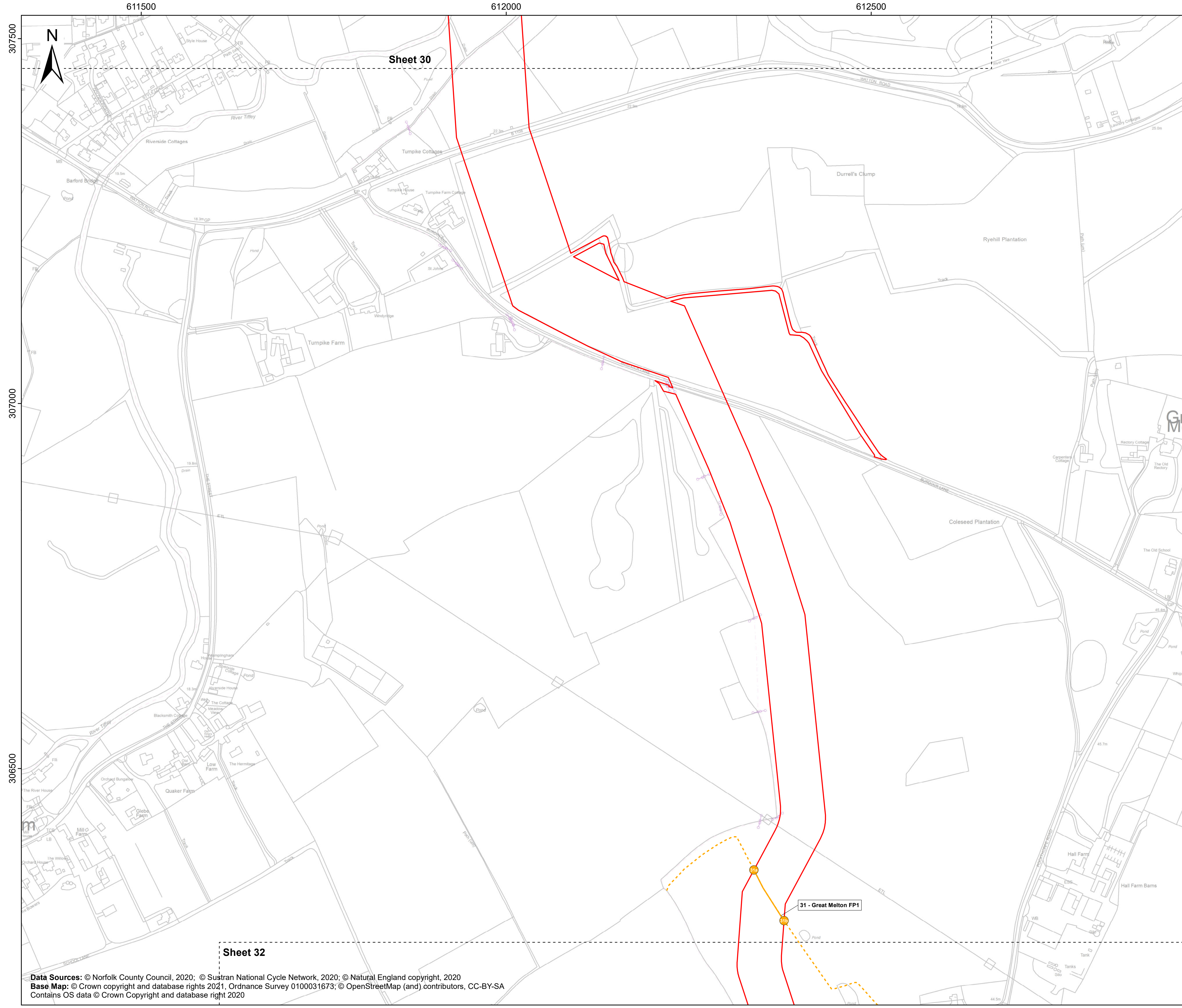
Barford

Sheet 31

Data Sources: © Norfolk County Council, 2020; © Sustran National Cycle Network, 2020; © Natural England copyright, 2020  
Base Map: © Crown copyright and database rights 2021. Ordnance Survey 0100031673; © OpenStreetMap (and) contributors, CC-BY-SA  
Contains OS data © Crown Copyright and database right 2020





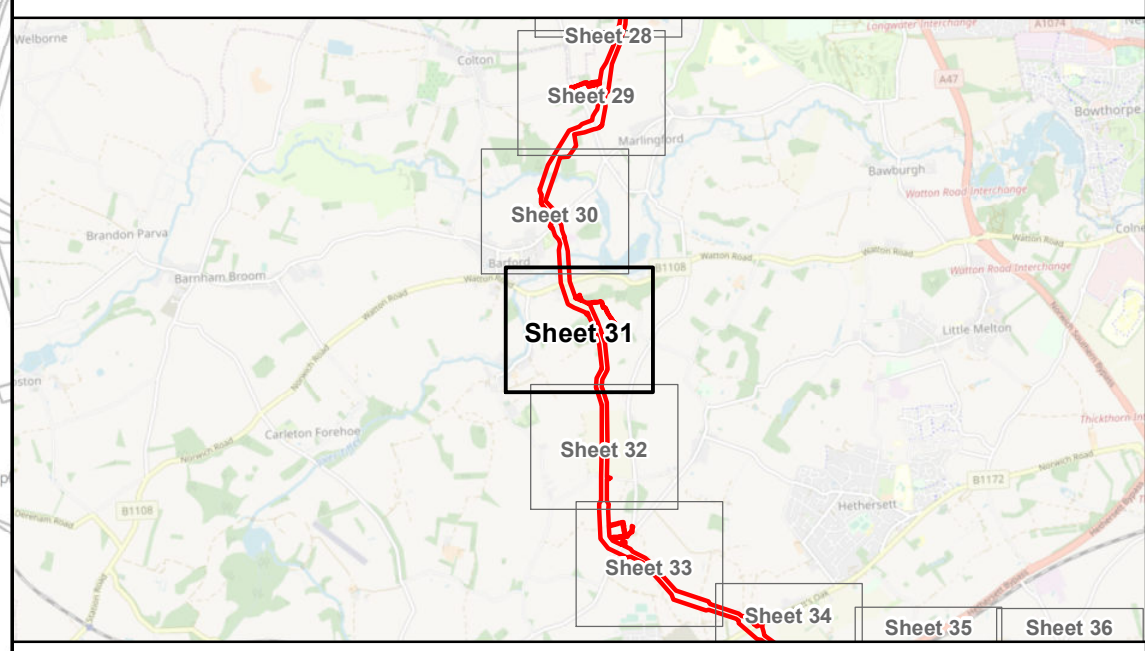


# Sheringham Shoal and Dudgeon Extension Projects

Title:  
Public Rights of Way (to be temporarily stopped up) Plan  
Sheet 31 of 40

APFP Regulations Reference: 5(2)(k)  
Application Doc. no.: 2.11

- Legend:**
- Order Limits
  - Sheet Boundary
  - PRoW**
  - Footpath
  - PRoW to be temporarily stopped up**
  - Footpath
  - PRoW to be temporarily stopped up - start and end points**
  - Footpath



Coordinate Reference System: British National Grid  
Transformation WGS84: OSGB\_1936\_To\_WGS\_1984\_7

Scale: 1:2,500      Scale at size: A1

Equinor Doc. no.: C282-RH-Z-GA-00003

| REV | DATE       | STATUS       | DRW | CHK | APR |
|-----|------------|--------------|-----|-----|-----|
| B   | 19/08/2022 | Second Issue | GC  | SM  | SM  |
| A   | 28/03/2022 | First Issue  | AZ  | SM  | SM  |

**Data Sources:** © Norfolk County Council, 2020; © Sustran National Cycle Network, 2020; © Natural England copyright, 2020  
**Base Map:** © Crown copyright and database rights 2021, Ordnance Survey 0100031673; © OpenStreetMap (and) contributors, CC-BY-SA  
Contains OS data © Crown Copyright and database right 2020





612000

612500

613000



Sheet 31

306000

305500

305000

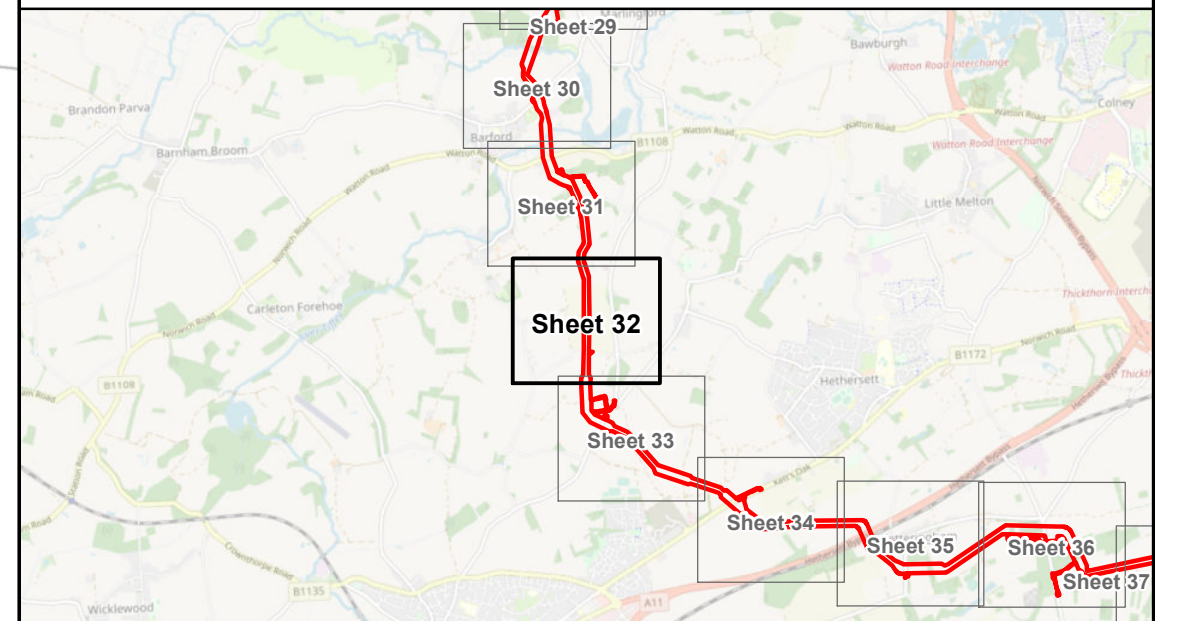
# Sheringham Shoal and Dudgeon Extension Projects

Title:  
Public Rights of Way (to be temporarily stopped up) Plan  
Sheet 32 of 40

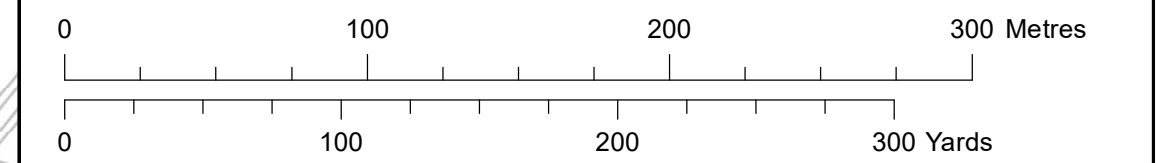
APFP Regulations Reference: 5(2)(k)  
Application Doc. no.: 2.11

### Legend:

- Order Limits
- Sheet Boundary
- PRoW**
- Footpath



Coordinate Reference System: British National Grid  
Transformation WGS84: OSGB\_1936\_To\_WGS\_1984\_7



Scale: 1:2,500      Scale at size: A1

Equinor Doc. no.: C282-RH-Z-GA-00003

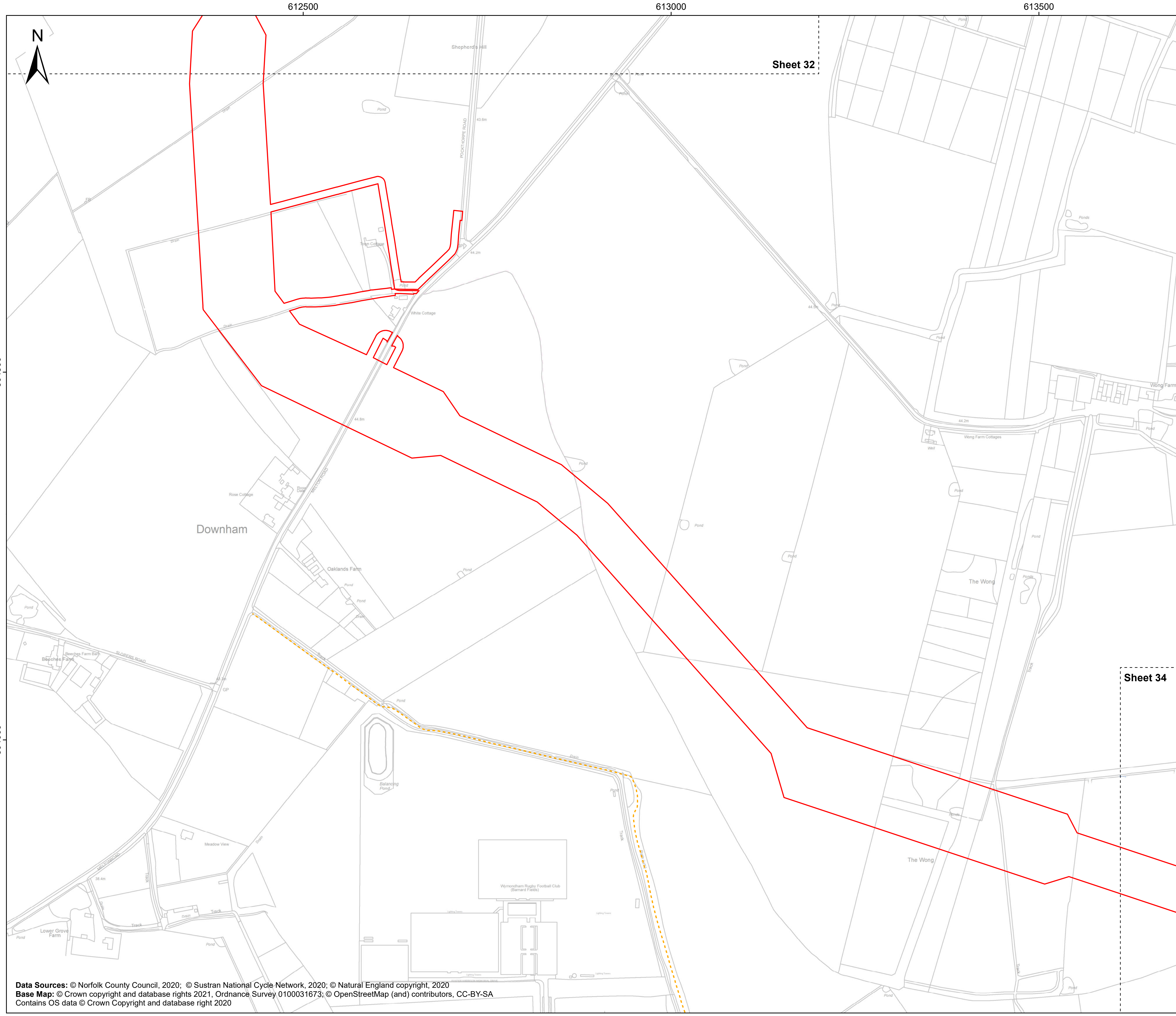
| REV | DATE       | STATUS       | DRW | CHK | APR |
|-----|------------|--------------|-----|-----|-----|
| B   | 19/08/2022 | Second Issue | GC  | SM  | SM  |
| A   | 28/03/2022 | First Issue  | AZ  | SM  | SM  |



Data Sources: © Norfolk County Council, 2020; © Sustran National Cycle Network, 2020; © Natural England copyright, 2020  
Base Map: © Crown copyright and database rights 2021, Ordnance Survey 0100031673; © OpenStreetMap (and) contributors, CC-BY-SA  
Contains OS data © Crown Copyright and database right 2020

Sheet 33



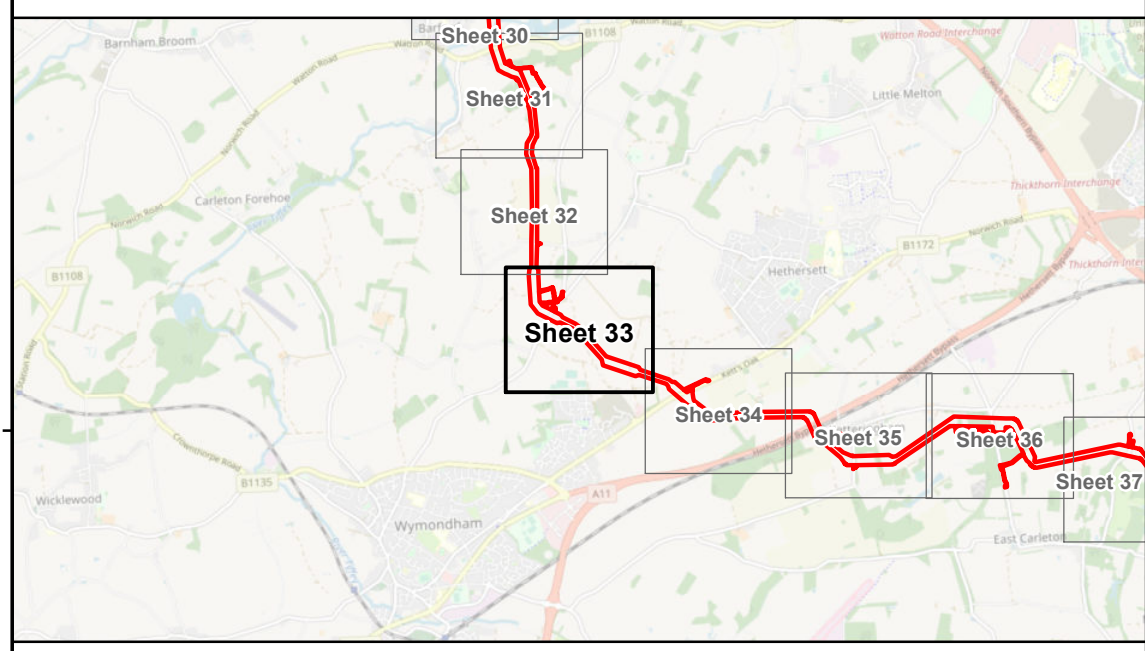


# Sheringham Shoal and Dudgeon Extension Projects

Title:  
Public Rights of Way (to be temporarily stopped up) Plan  
Sheet 33 of 40

APFP Regulations Reference: 5(2)(k)  
Application Doc. no.: 2.11

- Legend:
- Order Limits
  - Sheet Boundary
  - PRoW**
  - Footpath



Coordinate Reference System: British National Grid  
Transformation WGS84: OSGB\_1936\_To\_WGS\_1984\_7

Scale: 1:2,500      Scale at size: A1

Equinor Doc. no.: C282-RH-Z-GA-00003

| REV | DATE       | STATUS       | DRW | CHK | APR |
|-----|------------|--------------|-----|-----|-----|
| B   | 19/08/2022 | Second Issue | GC  | SM  | SM  |
| A   | 28/03/2022 | First Issue  | AZ  | SM  | SM  |



Data Sources: © Norfolk County Council, 2020; © Sustran National Cycle Network, 2020; © Natural England copyright, 2020  
Base Map: © Crown copyright and database rights 2021, Ordnance Survey 0100031673; © OpenStreetMap (and) contributors, CC-BY-SA  
Contains OS data © Crown Copyright and database right 2020



614000

614500

615000



304000

303500

303000

Sheet 33

Sheet 35

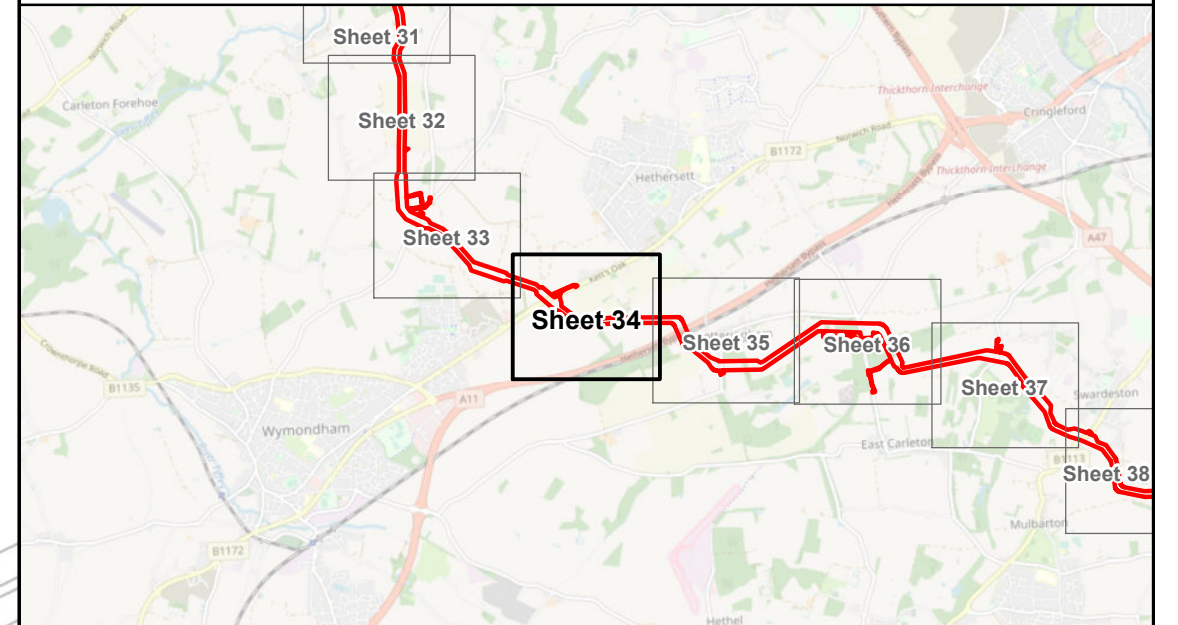
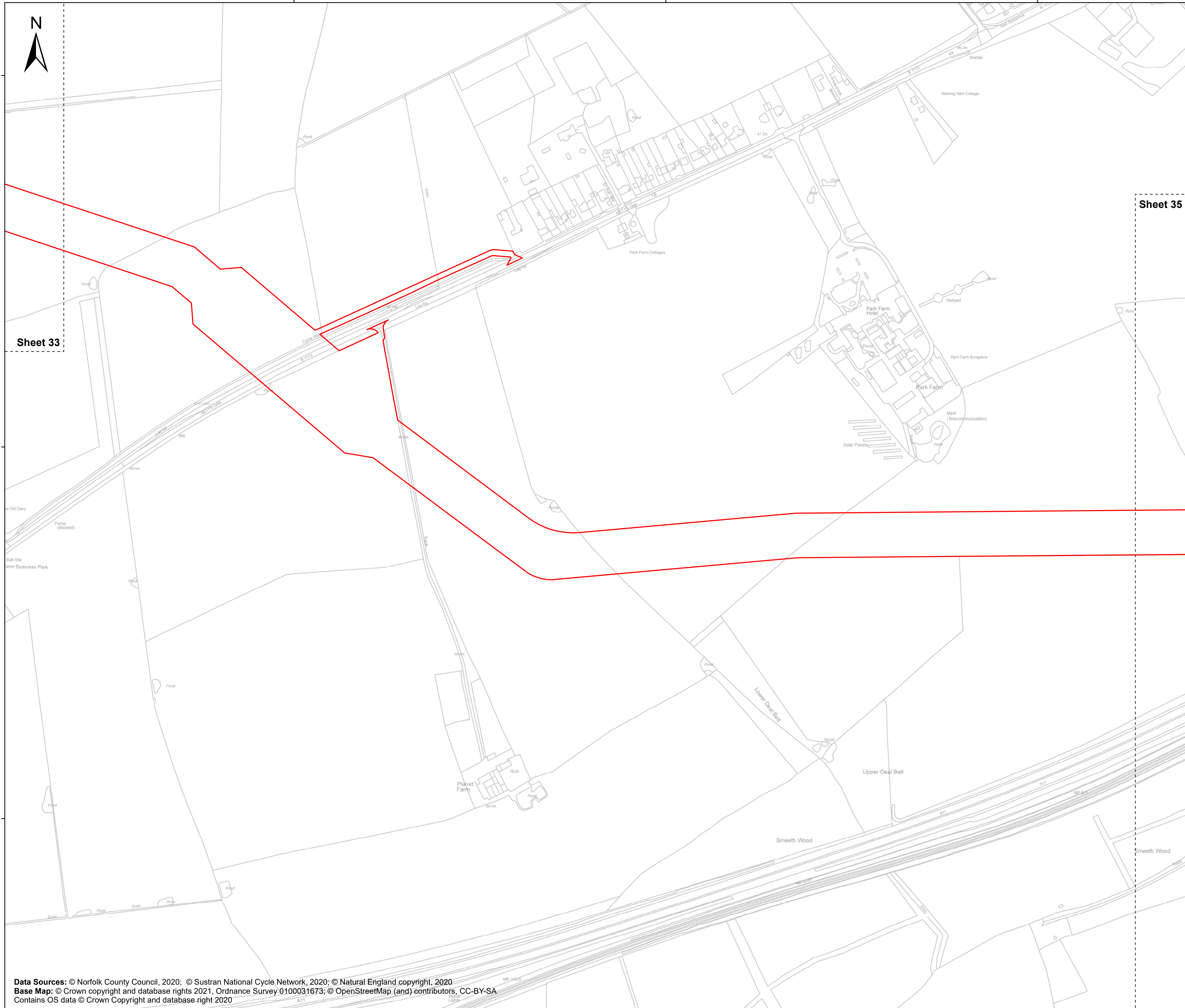
# Sheringham Shoal and Dudgeon Extension Projects

Title:  
Public Rights of Way (to be temporarily stopped up) Plan  
Sheet 34 of 40

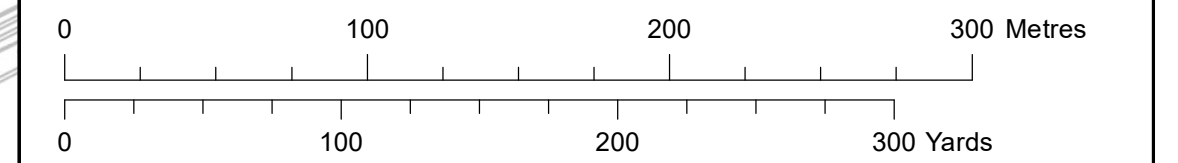
APFP Regulations Reference: 5(2)(k)  
Application Doc. no.: 2.11

### Legend:

- Order Limits
- Sheet Boundary



Coordinate Reference System: British National Grid  
Transformation WGS84: OSGB\_1936\_To\_WGS\_1984\_7



Scale: 1:2,500      Scale at size: A1

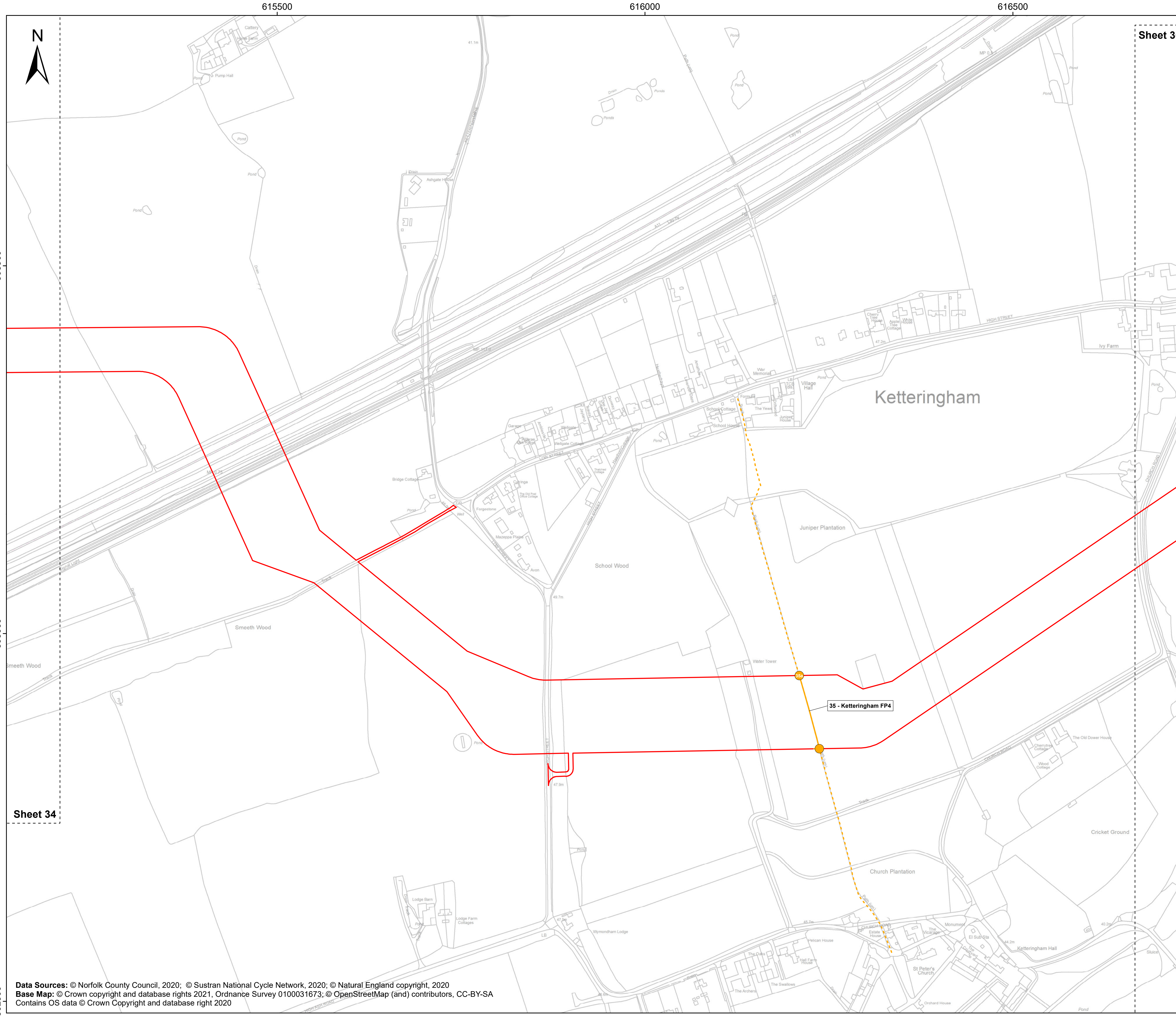
Equinor Doc. no.: C282-RH-Z-GA-00003

| REV | DATE       | STATUS       | DRW | CHK | APR |
|-----|------------|--------------|-----|-----|-----|
| B   | 19/08/2022 | Second Issue | GC  | SM  | SM  |
| A   | 28/03/2022 | First Issue  | AZ  | SM  | SM  |

Data Sources: © Norfolk County Council, 2020; © Sustran National Cycle Network, 2020; © Natural England copyright, 2020  
Base Map: © Crown copyright and database rights 2021, Ordnance Survey 0100031673; © OpenStreetMap (and) contributors, CC-BY-SA  
Contains OS data © Crown Copyright and database right 2020







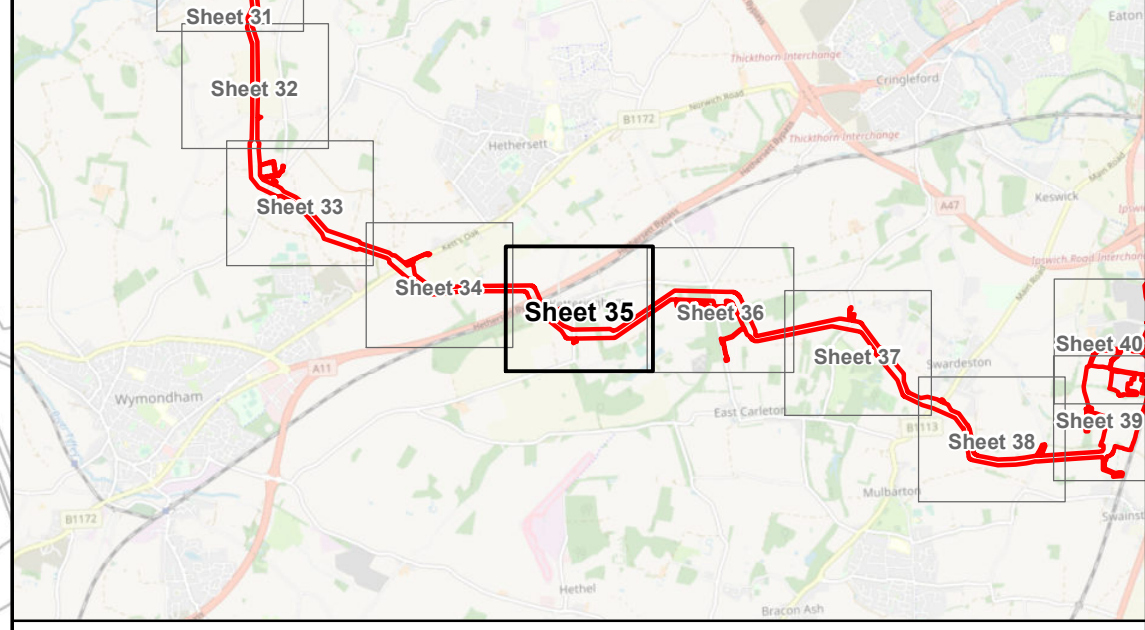
**Sheet 35**

## Sheringham Shoal and Dudgeon Extension Projects

Title:  
Public Rights of Way (to be temporarily stopped up) Plan  
Sheet 35 of 40

APFP Regulations Reference: 5(2)(k)  
Application Doc. no.: 2.11

- Legend:**
- Order Limits
  - Sheet Boundary
  - PRoW**
  - Footpath
  - PRoW to be temporarily stopped up**
  - Footpath
  - PRoW to be temporarily stopped up - start and end points**
  - Footpath




Coordinate Reference System: British National Grid  
Transformation WGS84: OSGB\_1936\_To\_WGS\_1984\_7

Scale: 1:2,500      Scale at size: A1

Equinor Doc. no.: C282-RH-Z-GA-00003

| REV | DATE       | STATUS       | DRW | CHK | APR |
|-----|------------|--------------|-----|-----|-----|
| B   | 19/08/2022 | Second Issue | GC  | SM  | SM  |
| A   | 28/03/2022 | First Issue  | AZ  | SM  | SM  |



302500

Sheet 34

**Data Sources:** © Norfolk County Council, 2020; © Sustran National Cycle Network, 2020; © Natural England copyright, 2020  
**Base Map:** © Crown copyright and database rights 2021, Ordnance Survey 0100031673; © OpenStreetMap (and) contributors, CC-BY-SA  
Contains OS data © Crown Copyright and database right 2020



617000

617500

618000



# Sheringham Shoal and Dudgeon Extension Projects

Title:  
Public Rights of Way (to be temporarily stopped up) Plan  
Sheet 36 of 40

APFP Regulations Reference: 5(2)(k)  
Application Doc. no.: 2.11

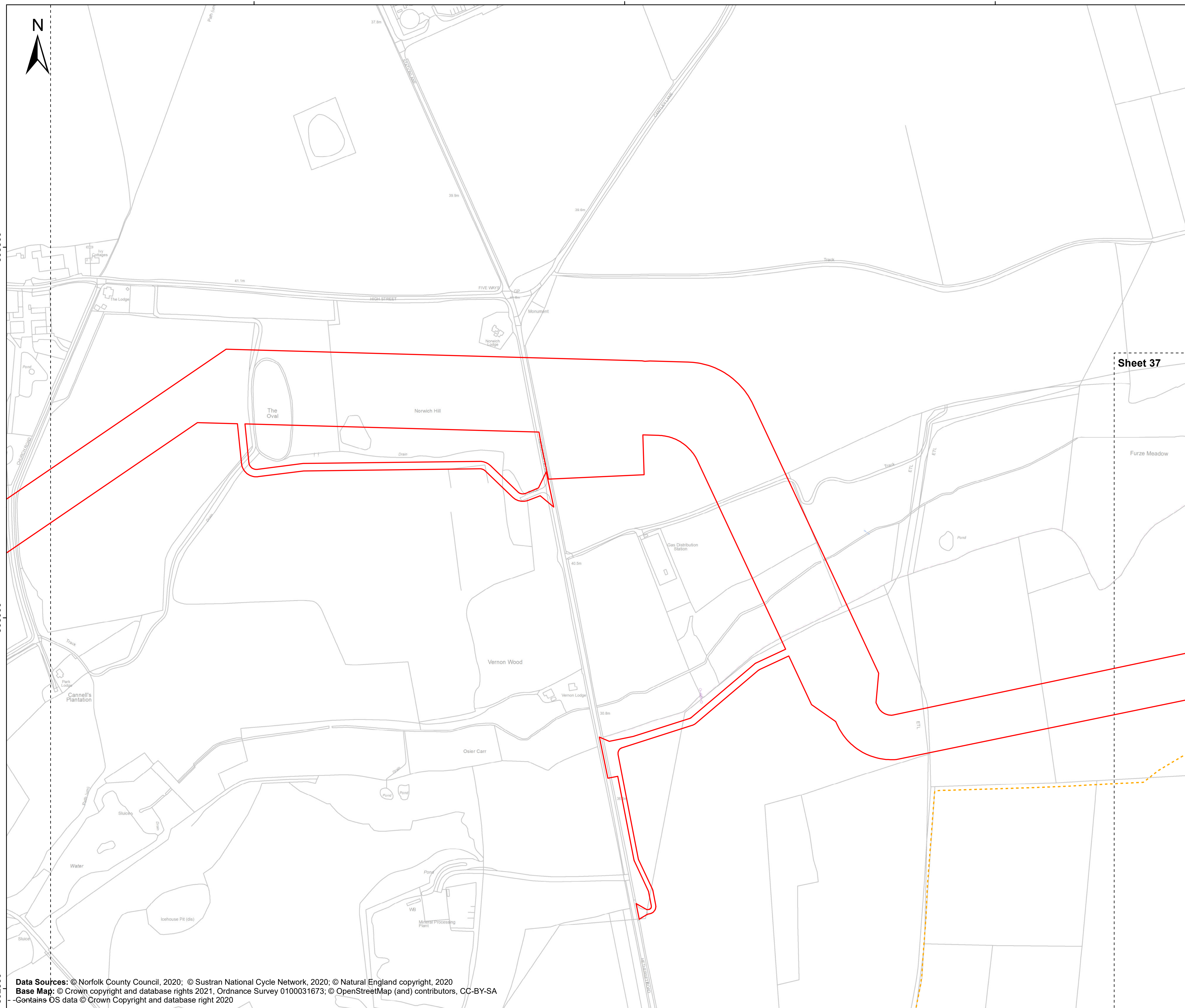
### Legend:

- Order Limits
- Sheet Boundary
- PRoW**
- Footpath

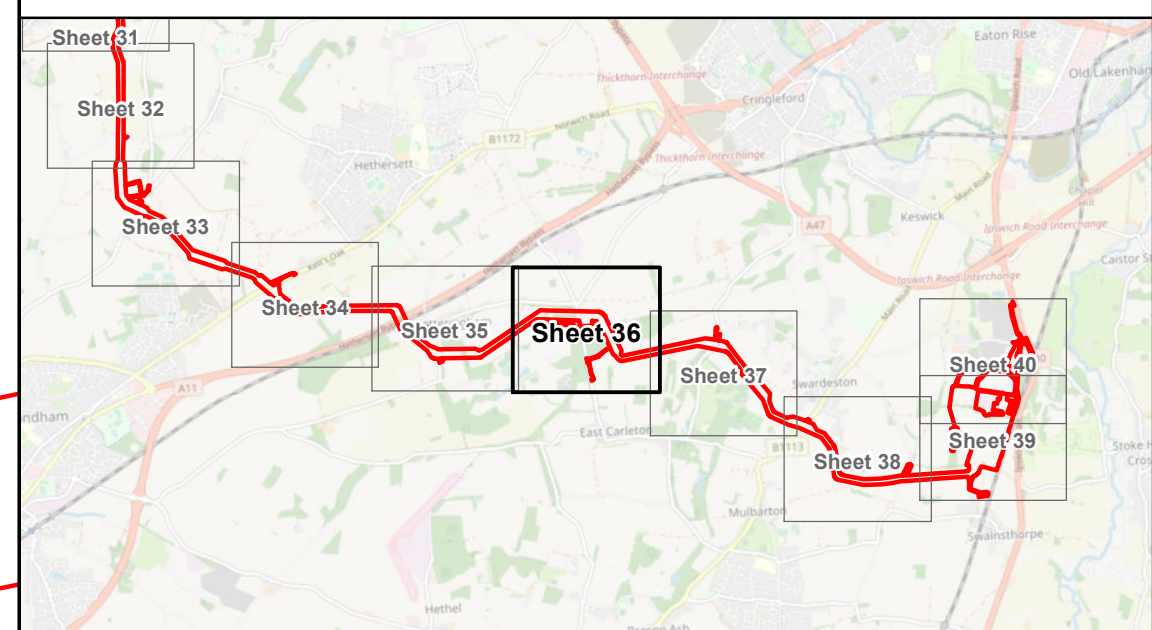
303500

303000

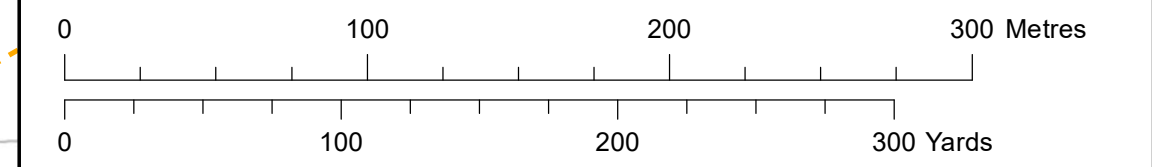
302500



Sheet 37



Coordinate Reference System: British National Grid  
Transformation WGS84: OSGB\_1936\_To\_WGS\_1984\_7



Scale: 1:2,500      Scale at size: A1

Equinor Doc. no.: C282-RH-Z-GA-00003

| REV | DATE       | STATUS       | DRW | CHK | APR |
|-----|------------|--------------|-----|-----|-----|
| B   | 19/08/2022 | Second Issue | GC  | SM  | SM  |
| A   | 28/03/2022 | First Issue  | AZ  | SM  | SM  |

Data Sources: © Norfolk County Council, 2020; © Sustran National Cycle Network, 2020; © Natural England copyright, 2020  
 Base Map: © Crown copyright and database rights 2021, Ordnance Survey 0100031673; © OpenStreetMap (and) contributors, CC-BY-SA  
 --Contains OS data © Crown Copyright and database right 2020

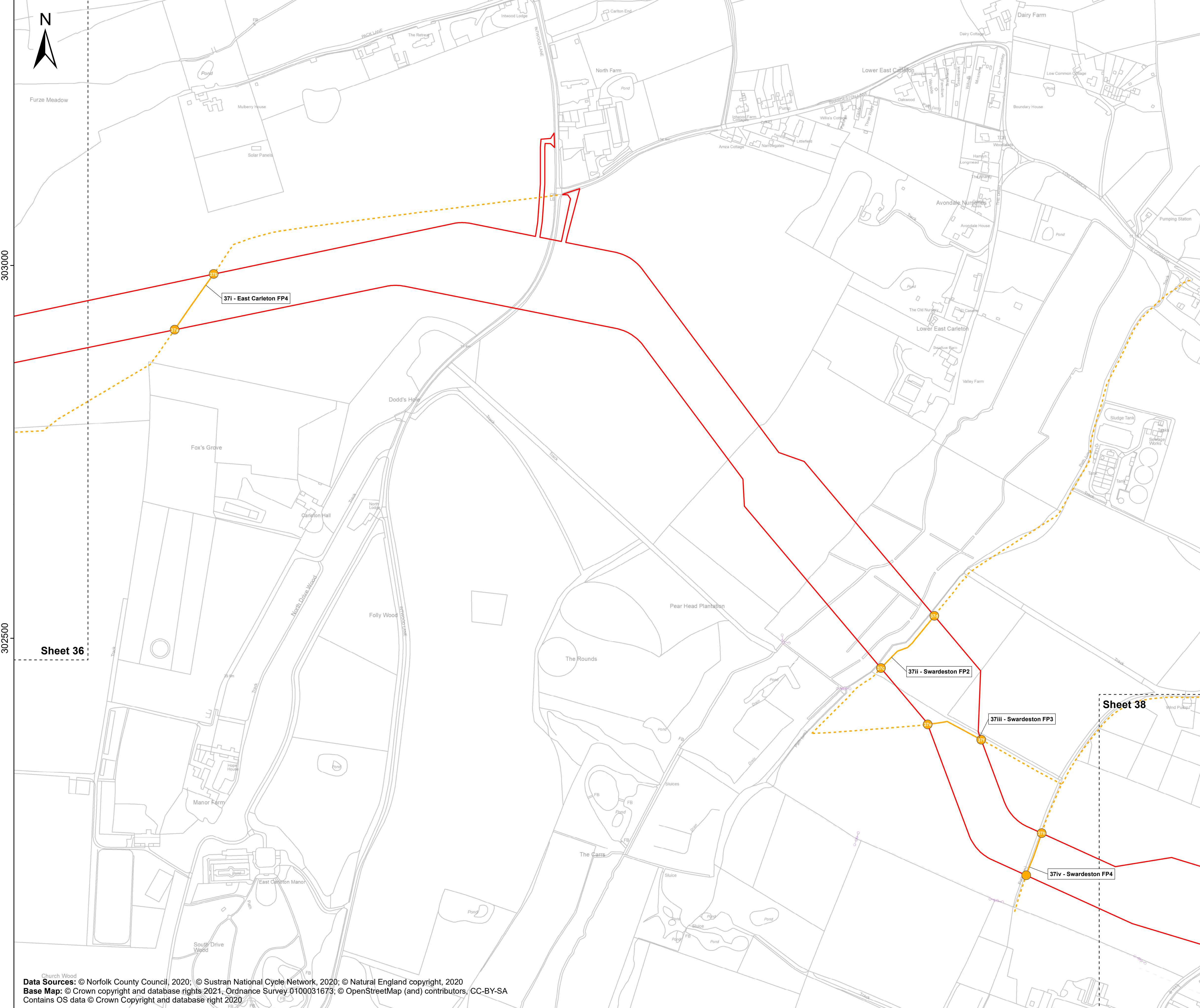




618500

619000

619500



# Sheringham Shoal and Dudgeon Extension Projects

Title:  
Public Rights of Way (to be temporarily stopped up) Plan  
Sheet 37 of 40

APFP Regulations Reference: 5(2)(k)  
Application Doc. no.: 2.11

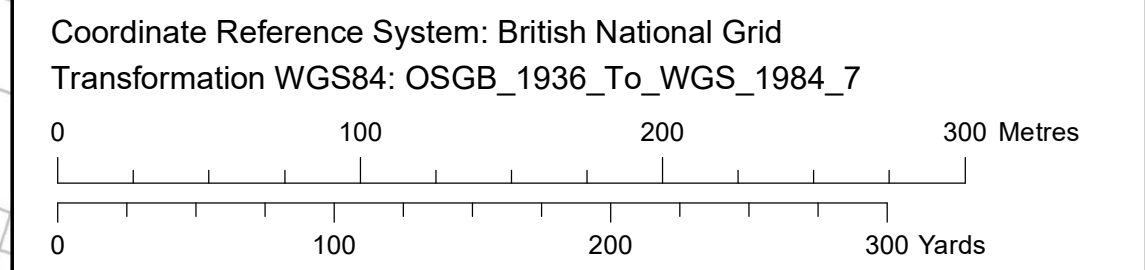
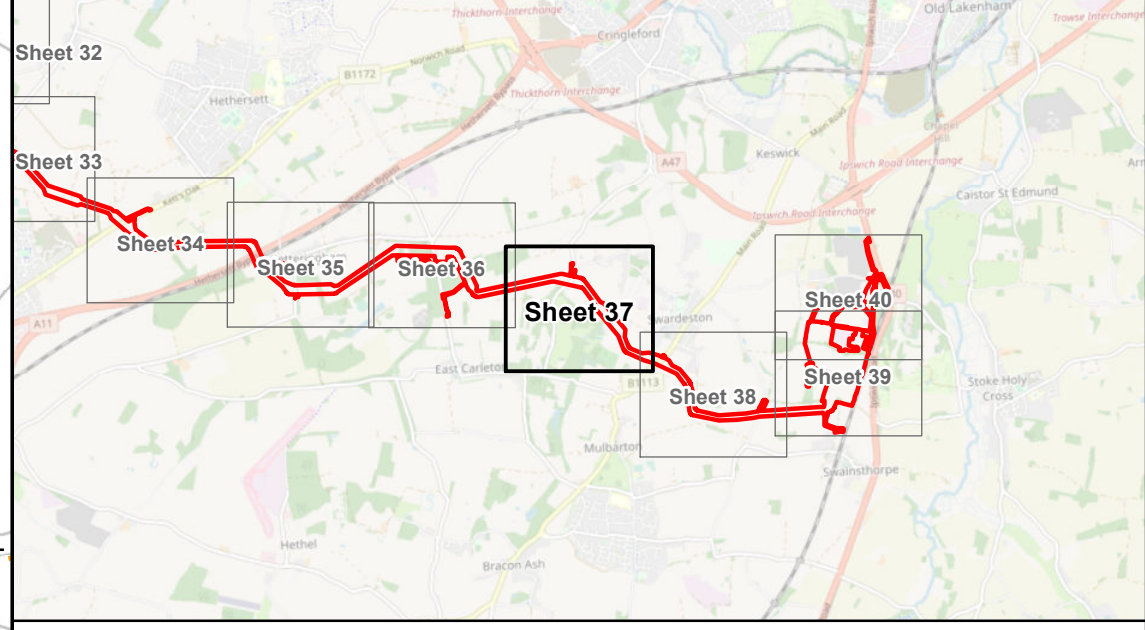
- Legend:**
- Order Limits
  - Sheet Boundary
  - PRoW**
  - Footpath
  - PRoW to be temporarily stopped up**
  - Footpath
  - PRoW to be temporarily stopped up - start and end points**
  - Footpath

303000

302500

Sheet 36

Sheet 38



Scale: 1:2,500 Scale at size: A1

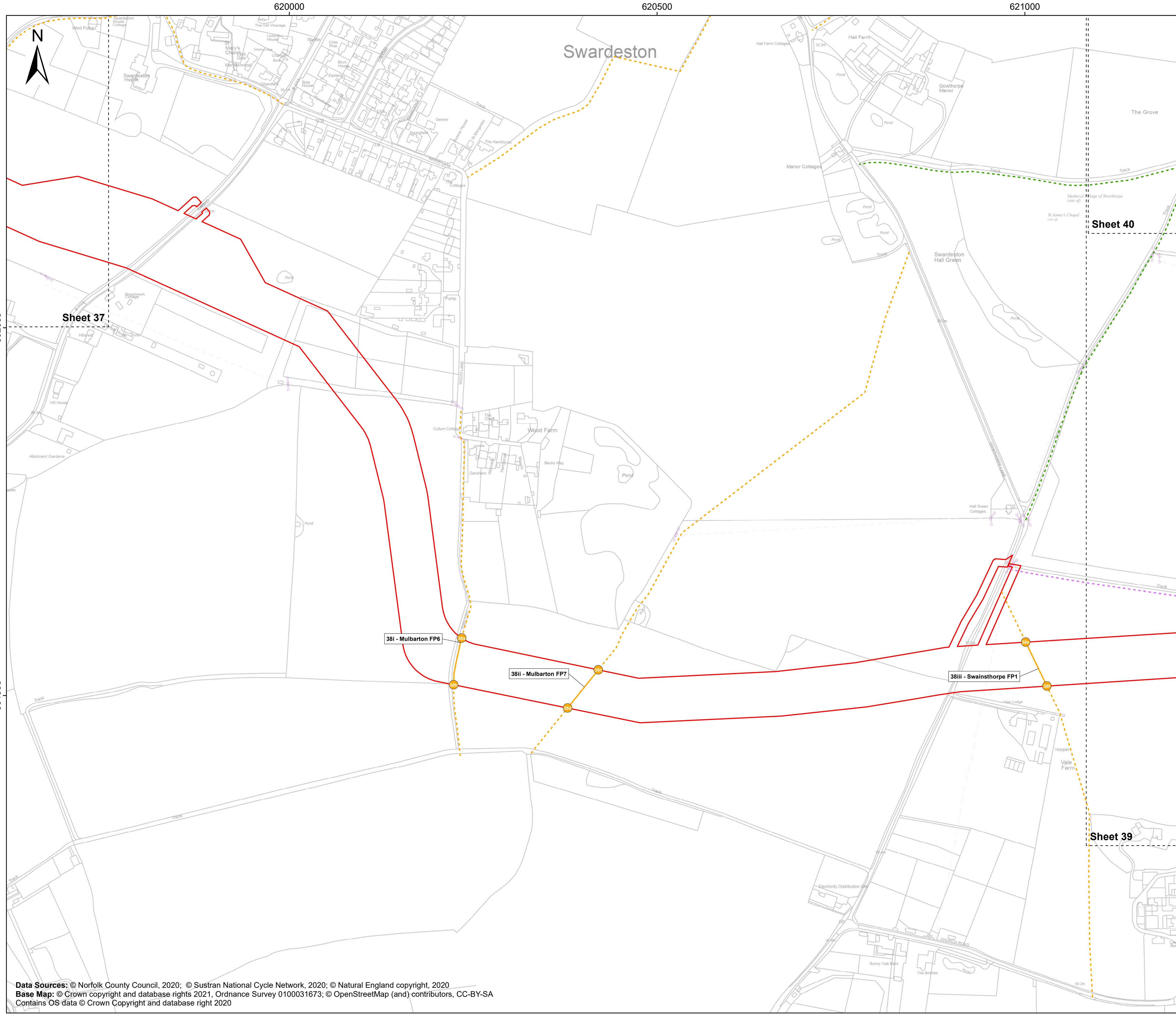
Equinor Doc. no.: C282-RH-Z-GA-00003

| REV | DATE       | STATUS       | DRW | CHK | APR |
|-----|------------|--------------|-----|-----|-----|
| B   | 19/08/2022 | Second Issue | GC  | SM  | SM  |
| A   | 28/03/2022 | First Issue  | AZ  | SM  | SM  |

**Data Sources:** © Norfolk County Council, 2020; © Sustran National Cycle Network, 2020; © Natural England copyright, 2020  
**Base Map:** © Crown copyright and database rights 2021, Ordnance Survey 0100031673; © OpenStreetMap (and) contributors, CC-BY-SA  
 Contains OS data © Crown Copyright and database right 2020





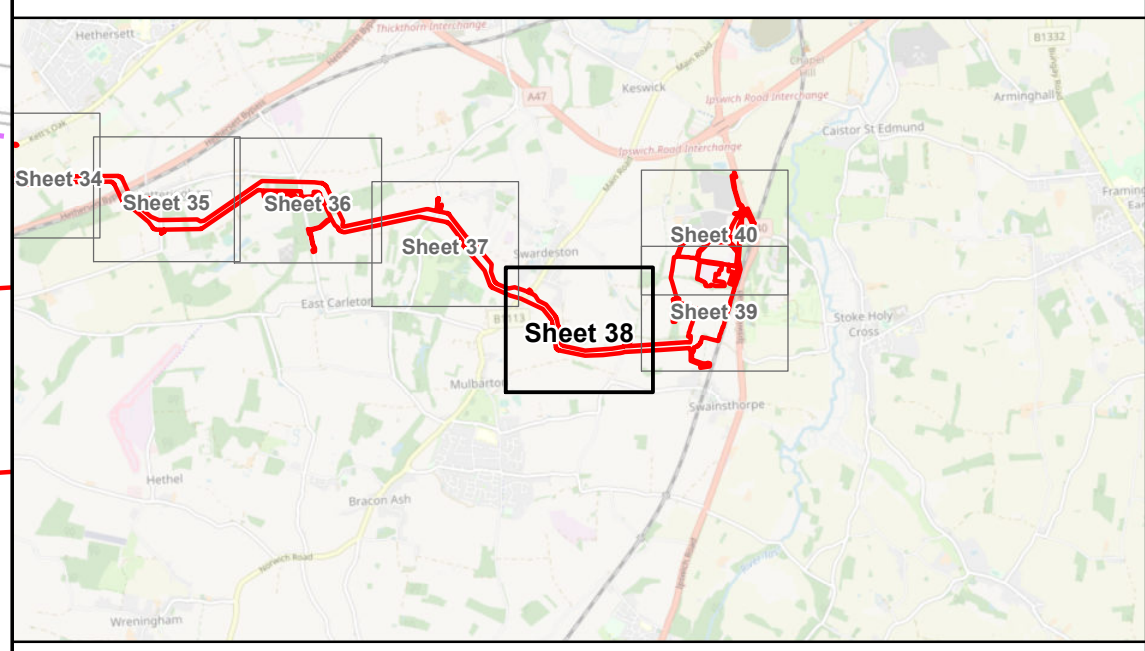


# Sheringham Shoal and Dudgeon Extension Projects

Title:  
Public Rights of Way (to be temporarily stopped up) Plan  
Sheet 38 of 40

APFP Regulations Reference: 5(2)(k)  
Application Doc. no.: 2.11

- Legend:
- Order Limits
  - Sheet Boundary
  - PRoW**
  - Bridleway
  - Footpath
  - Byway Open to All Traffic
  - PRoW to be temporarily stopped up**
  - Footpath
  - PRoW to be temporarily stopped up - start and end points**
  - Footpath



Coordinate Reference System: British National Grid  
Transformation WGS84: OSGB\_1936\_To\_WGS\_1984\_7

0 100 200 300 Metres  
0 100 200 300 Yards

Scale: 1:2,500 Scale at size: A1

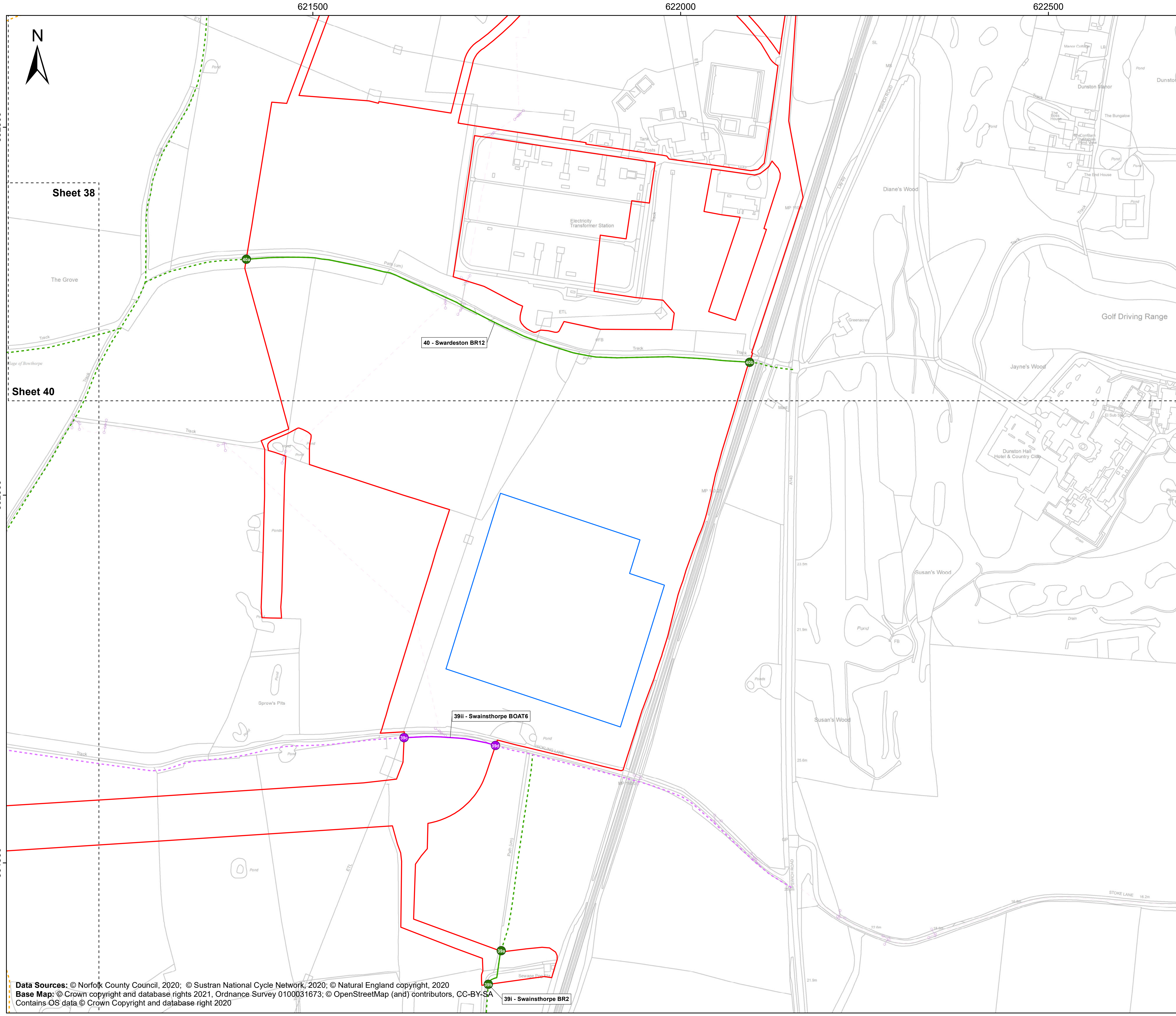
Equinor Doc. no.: C282-RH-Z-GA-00003

| REV | DATE       | STATUS       | DRW | CHK | APR |
|-----|------------|--------------|-----|-----|-----|
| B   | 19/08/2022 | Second Issue | GC  | SM  | SM  |
| A   | 28/03/2022 | First Issue  | AZ  | SM  | SM  |



Data Sources: © Norfolk County Council, 2020; © Sustran National Cycle Network, 2020; © Natural England copyright, 2020  
Base Map: © Crown copyright and database rights 2021, Ordnance Survey 0100031673; © OpenStreetMap (and) contributors, CC-BY-SA  
Contains OS data © Crown Copyright and database right 2020



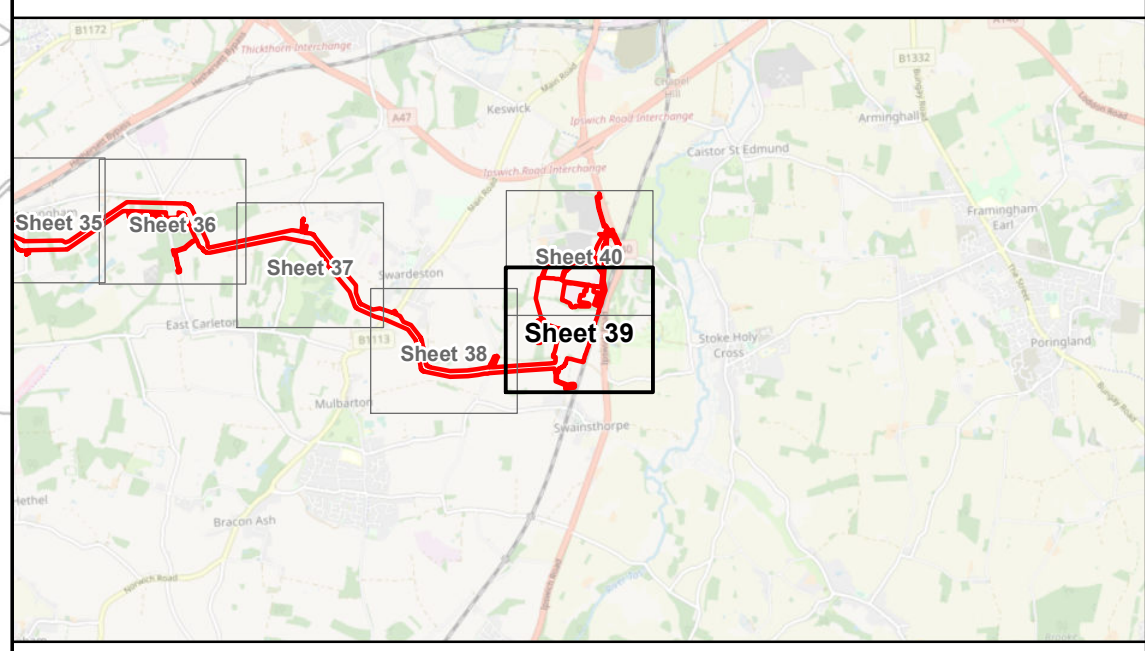


# Sheringham Shoal and Dudgeon Extension Projects

Title:  
Public Rights of Way (to be temporarily stopped up) Plan  
Sheet 39 of 40

APFP Regulations Reference: 5(2)(k)  
Application Doc. no.: 2.11

- Legend:**
- Order Limits
  - Onshore Substation Site
  - Sheet Boundary
  - PRoW**
  - Bridleway
  - Footpath
  - Byway Open to All Traffic
  - PRoW to be temporarily stopped up**
  - Bridleway
  - Byway Open to All Traffic
  - PRoW to be temporarily stopped up - start and end points**
  - Bridleway
  - Byway Open to All Traffic



Coordinate Reference System: British National Grid  
Transformation WGS84: OSGB\_1936\_To\_WGS\_1984\_7

Scale: 1:2,500      Scale at size: A1

Equinor Doc. no.: C282-RH-Z-GA-00003

| REV | DATE       | STATUS       | DRW | CHK | APR |
|-----|------------|--------------|-----|-----|-----|
| B   | 19/08/2022 | Second Issue | GC  | SM  | SM  |
| A   | 28/03/2022 | First Issue  | AZ  | SM  | SM  |

Data Sources: © Norfolk County Council, 2020; © Sustran National Cycle Network, 2020; © Natural England copyright, 2020  
Base Map: © Crown copyright and database rights 2021, Ordnance Survey 0100031673; © OpenStreetMap (and) contributors, CC-BY-SA  
Contains OS data © Crown Copyright and database right 2020





621500

622000

622500



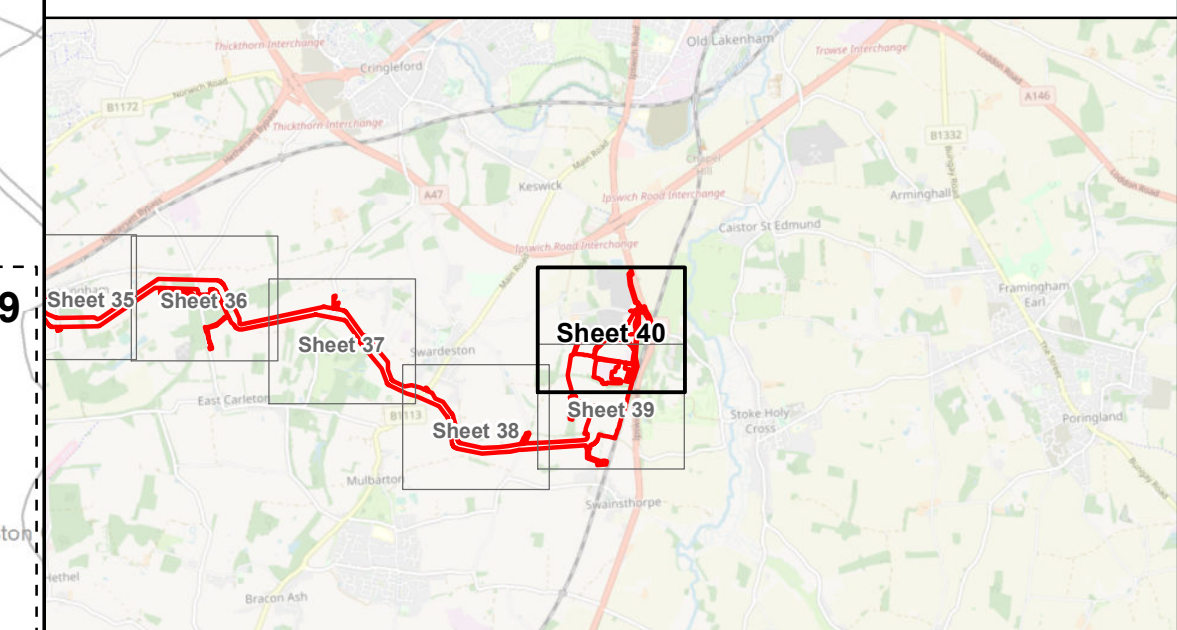
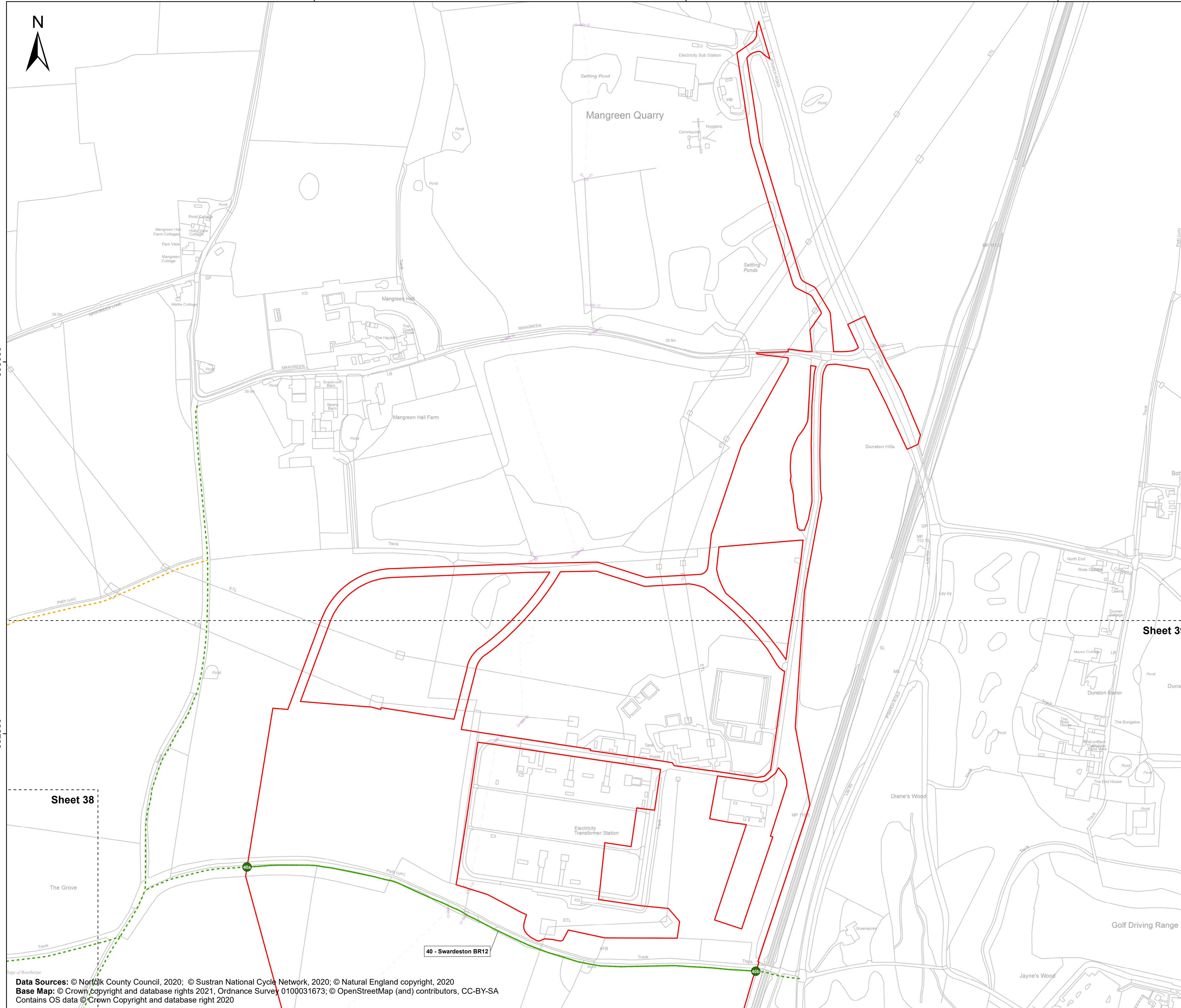
# Sheringham Shoal and Dudgeon Extension Projects

Title:  
Public Rights of Way (to be temporarily stopped up) Plan  
Sheet 40 of 40

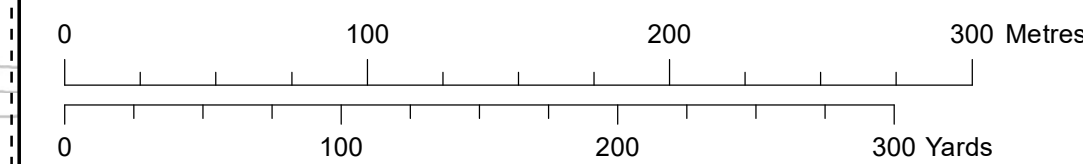
APFP Regulations Reference: 5(2)(k)  
Application Doc. no.: 2.11

### Legend:

- Order Limits
- Sheet Boundary
- PRoW**
- Bridleway
- Footpath
- PRoW to be temporarily stopped up**
- Bridleway
- PRoW to be temporarily stopped up - start and end points**
- Bridleway



Coordinate Reference System: British National Grid  
Transformation WGS84: OSGB\_1936\_To\_WGS\_1984\_7



Scale: 1:2,500      Scale at size: A1

Equinor Doc. no.: C282-RH-Z-GA-00003

| REV | DATE       | STATUS       | DRW | CHK | APR |
|-----|------------|--------------|-----|-----|-----|
| B   | 19/08/2022 | Second Issue | GC  | SM  | SM  |
| A   | 28/03/2022 | First Issue  | AZ  | SM  | SM  |

Data Sources: © North Norfolk County Council, 2020; © Sustran National Cycle Network, 2020; © Natural England copyright, 2020  
Base Map: © Crown copyright and database rights 2021, Ordnance Survey 0100031673; © OpenStreetMap (and) contributors, CC-BY-SA  
Contains OS data © Crown Copyright and database right 2020

